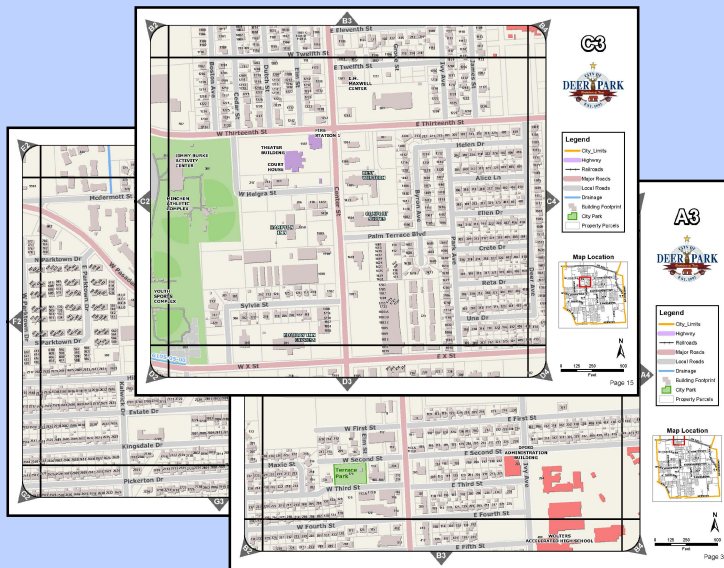




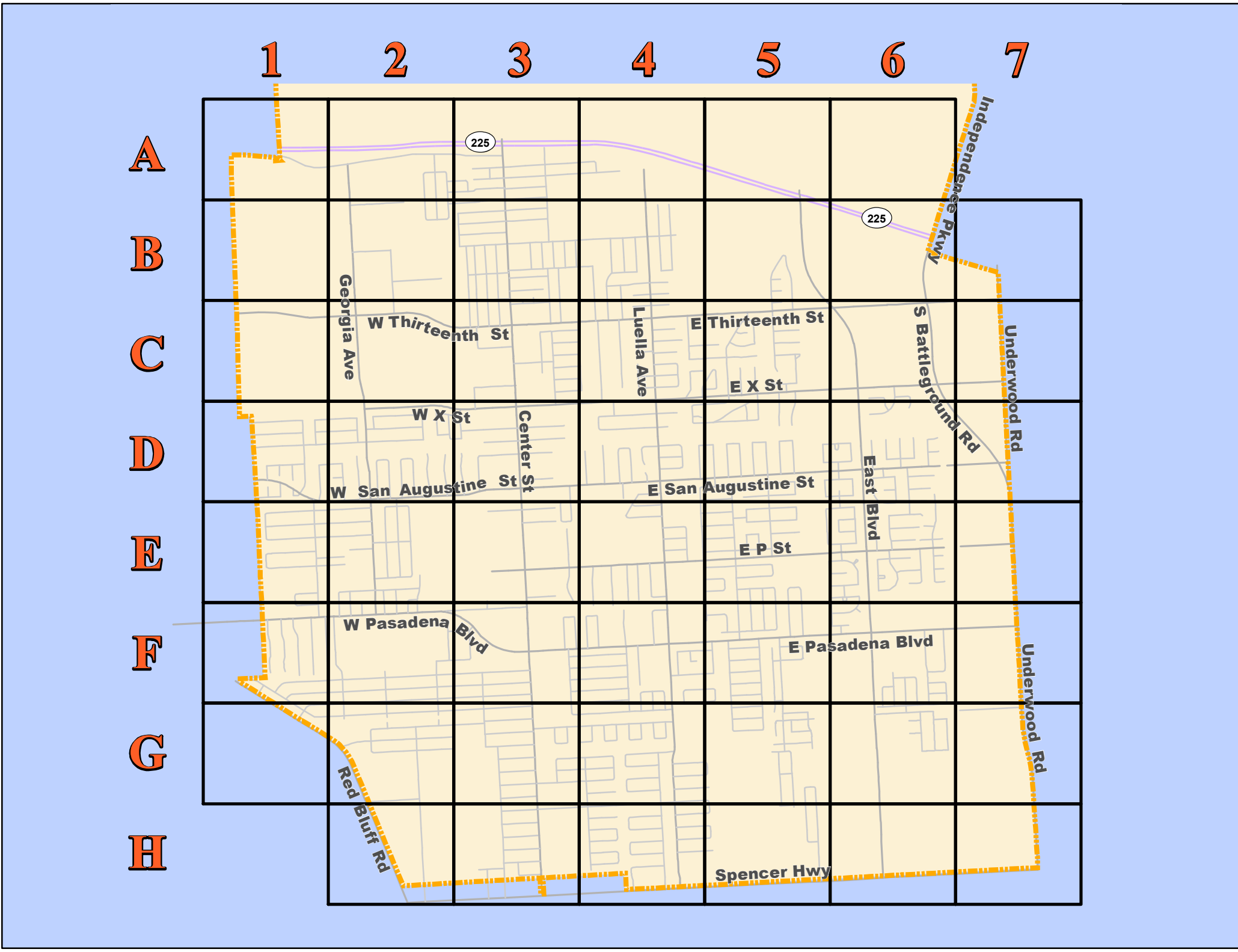
# City Map Book



## City of Deer Park, Texas



Date Prepared:  
October 2017



1 2 3 4 5 6 7

A  
B  
C  
D  
E  
F  
G  
H

225

225

Georgia Ave

W Thirteenth St

Luella Ave

E Thirteenth St

E X St

W X St

Center St

W San Augustine St

E San Augustine St

East Blvd

E P St

W Pasadena Blvd

E Pasadena Blvd

Red Bluff Rd

Spencer Hwy

Independence Pkwy

S Battleground Rd

Underwood Rd

Underwood Rd

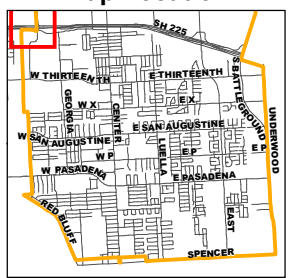
# A1



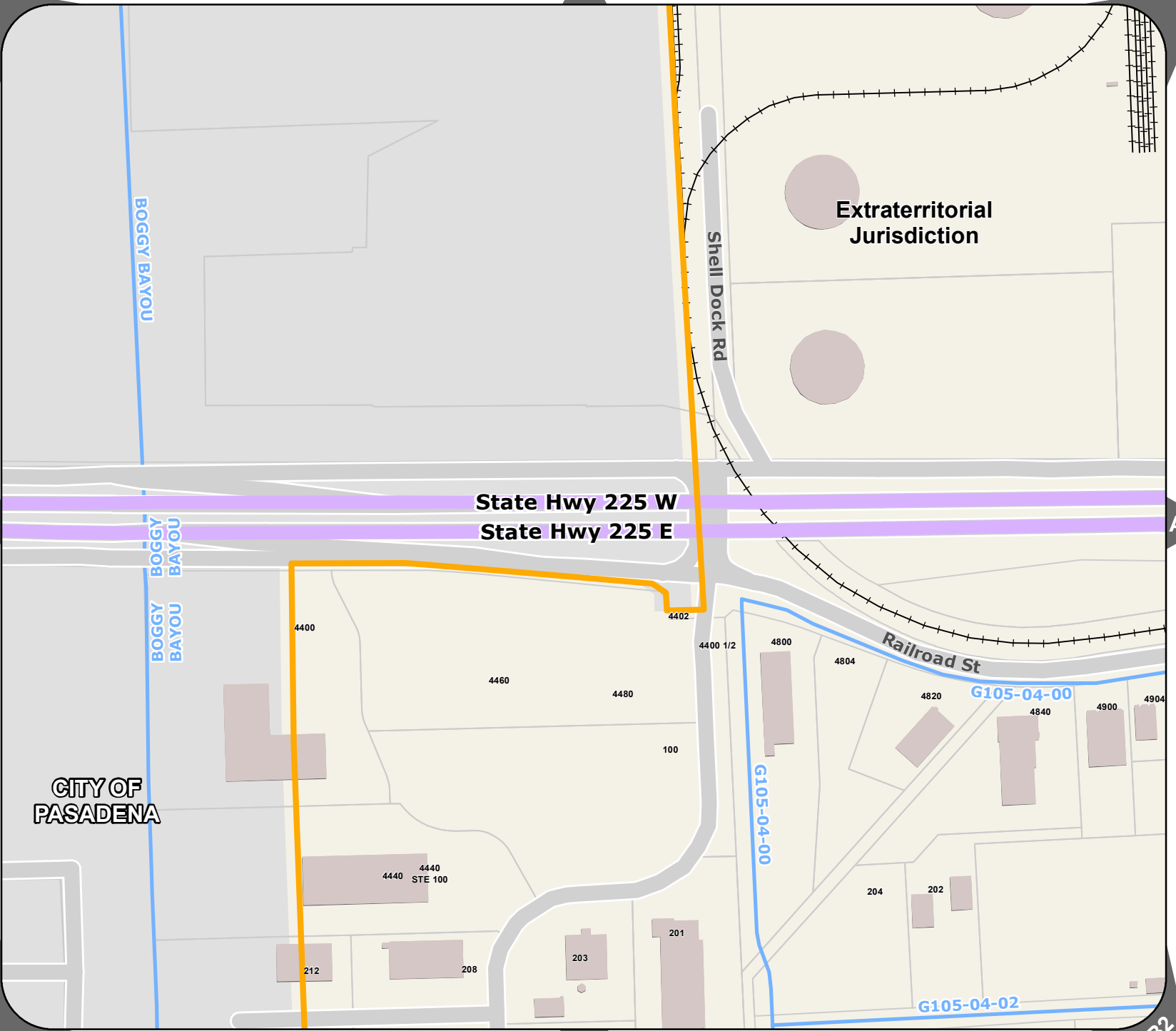
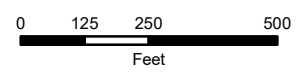
### Legend

- City Limit
  - Highway
  - Major Road
  - Local Road
  - Railroad
  - Drainage
  - City Park
  - Property Parcel
- Building Footprints:**
- City
  - School
  - Apartment
  - Hotel
  - Other

### Map Location



Map created on  
Thursday, October 12, 2017



B1

B2

A2

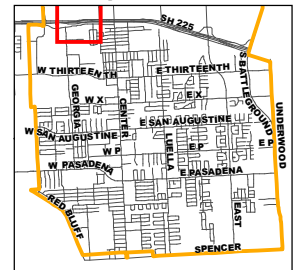
# A2



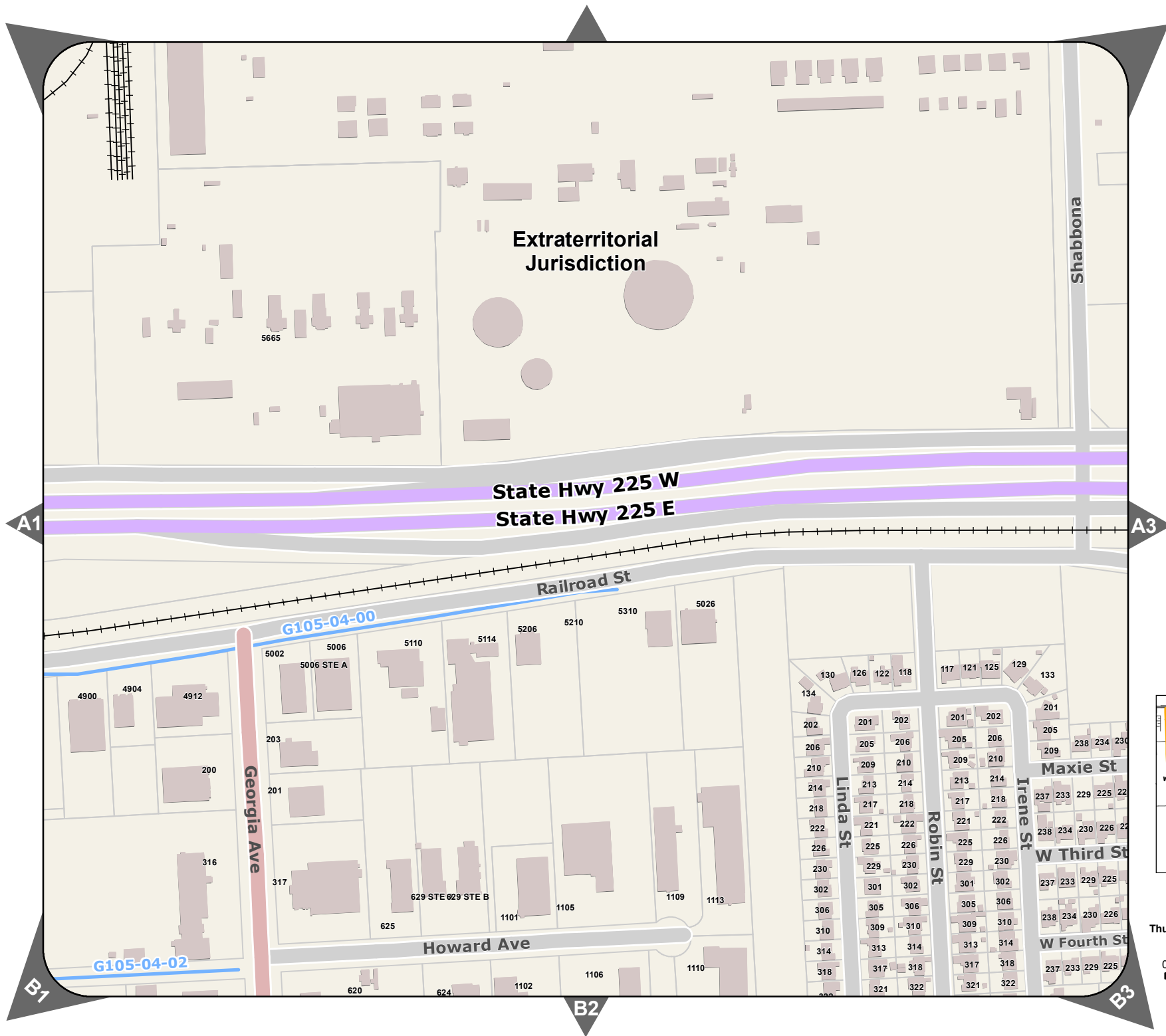
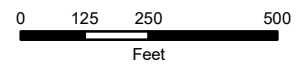
### Legend

- City Limit
  - Highway
  - Major Road
  - Local Road
  - Railroad
  - Drainage
  - City Park
  - Property Parcel
- Building Footprints:**
- City
  - School
  - Apartment
  - Hotel
  - Other

### Map Location



Map created on  
Thursday, October 12, 2017



# A3



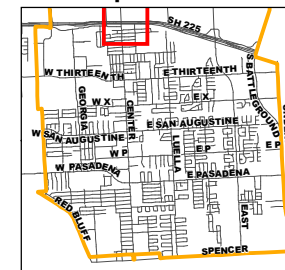
### Legend

- City Limit
- Highway
- Major Road
- Local Road
- Railroad
- Drainage
- City Park
- Property Parcel

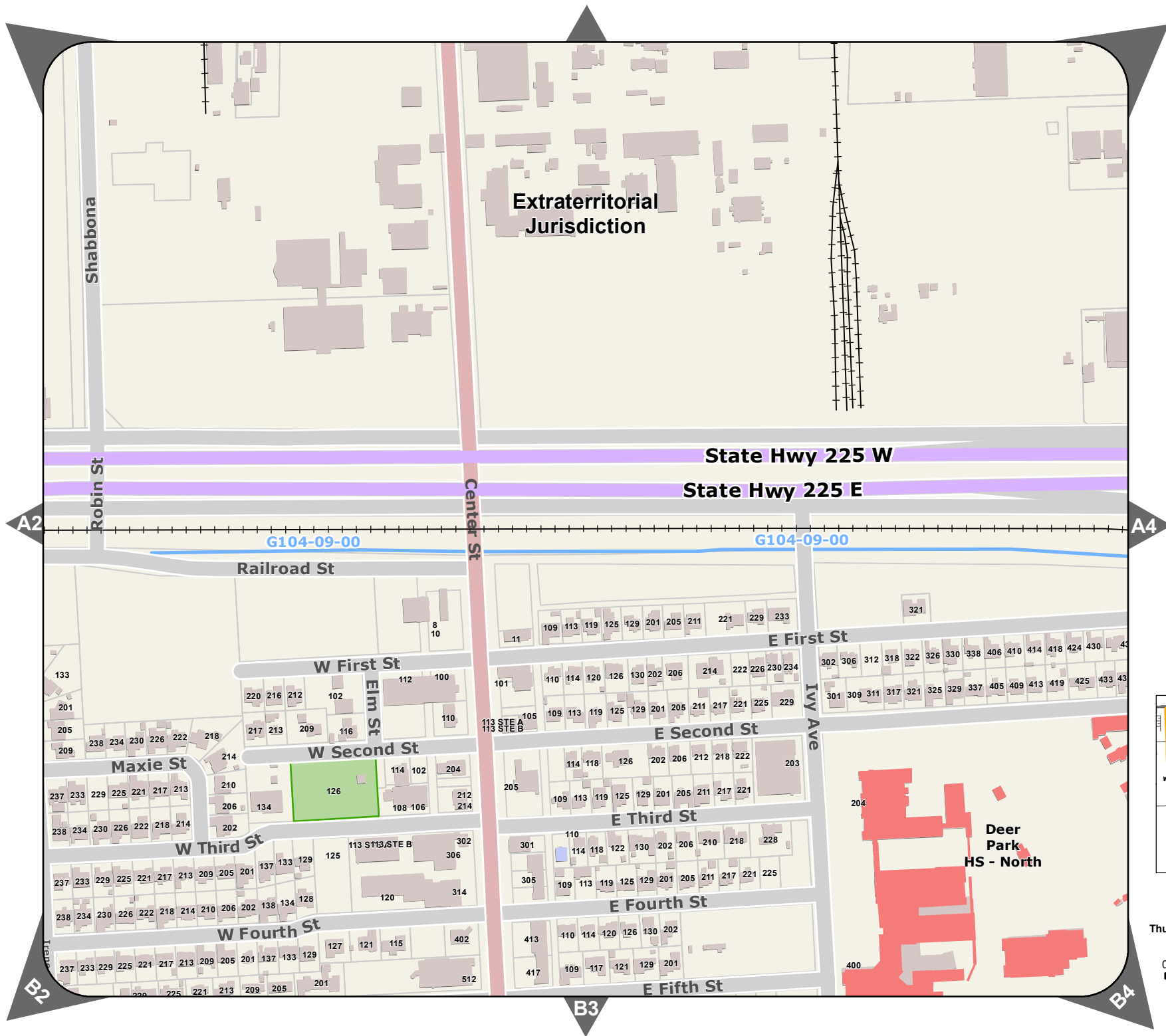
### Building Footprints:

- City
- School
- Apartment
- Hotel
- Other

### Map Location



Map created on  
Thursday, October 12, 2017



# A4



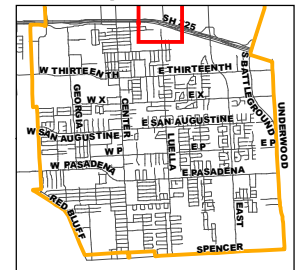
### Legend

- City Limit
- Highway
- Major Road
- Local Road
- Railroad
- Drainage
- City Park
- Property Parcel

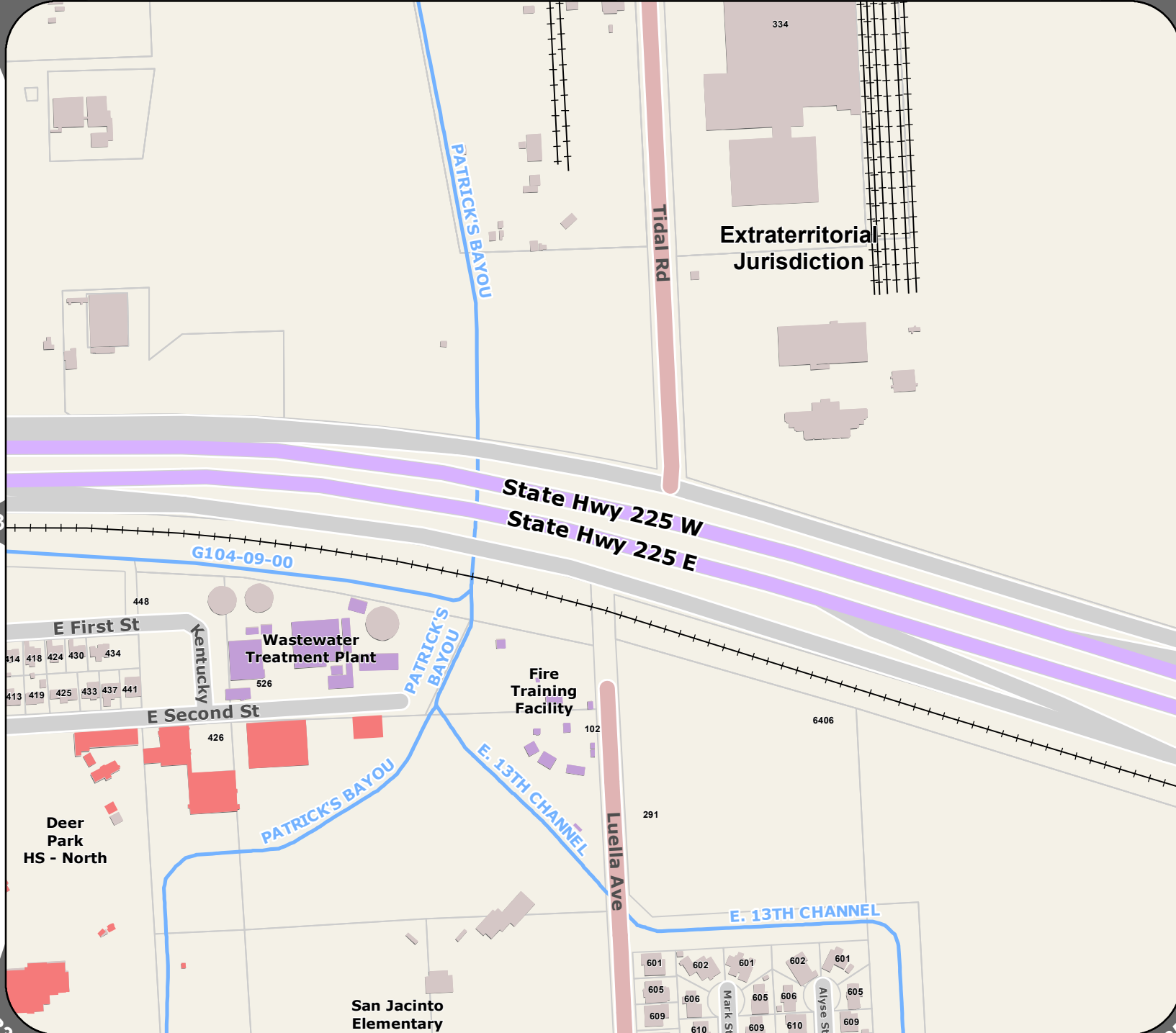
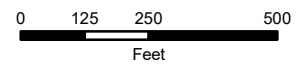
### Building Footprints:

- City
- School
- Apartment
- Hotel
- Other

### Map Location



Map created on  
Thursday, October 12, 2017



A3

A5

B3

B4

B5

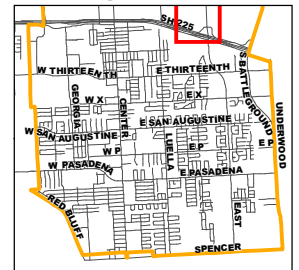
# A5



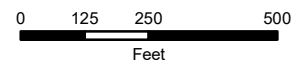
### Legend

- City Limit
- Highway
- Major Road
- Local Road
- Railroad
- Drainage
- City Park
- Property Parcel
- Building Footprints:**
  - City
  - School
  - Apartment
  - Hotel
  - Other

### Map Location



Map created on  
Thursday, October 12, 2017



Extraterritorial  
Jurisdiction

Rohm-haas Rd

East Blvd

State Hwy 225 W  
State Hwy 225 E

6402

A4

A6

B4

B5

B6

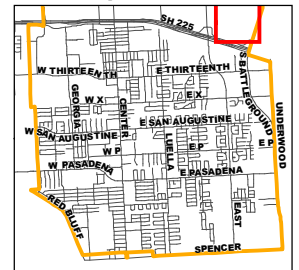
# A6



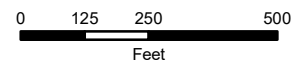
### Legend

- City Limit
  - Highway
  - Major Road
  - Local Road
  - Railroad
  - Drainage
  - City Park
  - Property Parcel
- Building Footprints:**
- City
  - School
  - Apartment
  - Hotel
  - Other

### Map Location



Map created on  
Thursday, October 12, 2017



Extraterritorial  
Jurisdiction

501

7009

134

Independence Pkwy

7005 STE C

7005

7003

7001

6909 1/2

6909

6913

6915

A5

B5

B6

B7



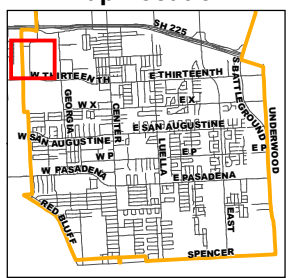
# B1



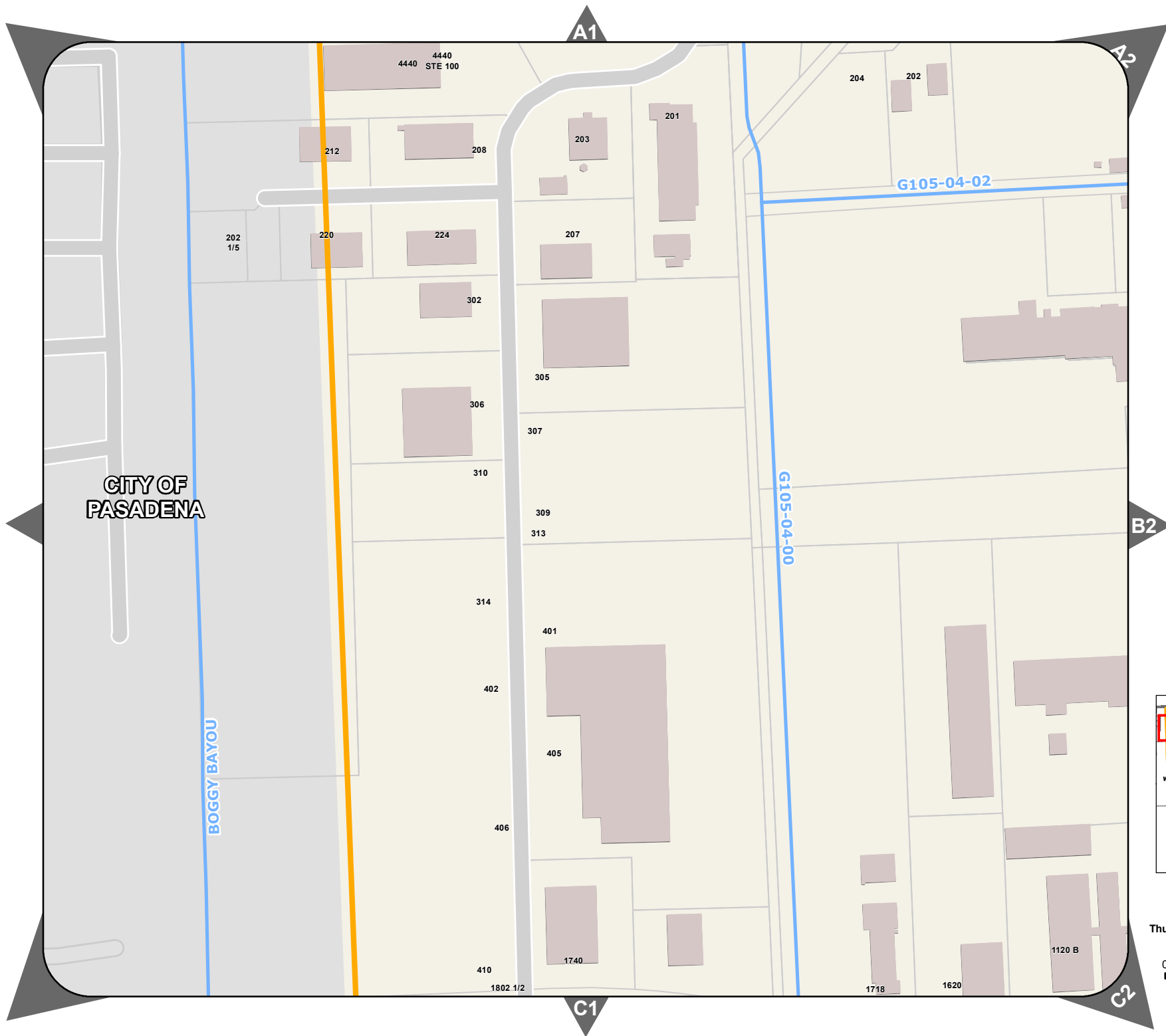
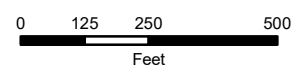
### Legend

- City Limit
- Highway
- Major Road
- Local Road
- Railroad
- Drainage
- City Park
- Property Parcel
- Building Footprints:**
  - City
  - School
  - Apartment
  - Hotel
  - Other

### Map Location



Map created on  
Thursday, October 12, 2017





# B2



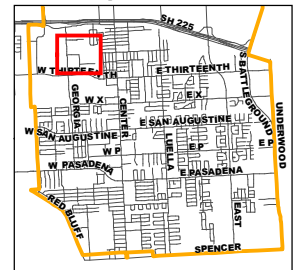
**Legend**

- City Limit
- Highway
- Major Road
- Local Road
- Railroad
- Drainage
- City Park
- Property Parcel

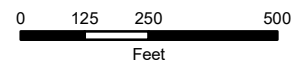
**Building Footprints:**

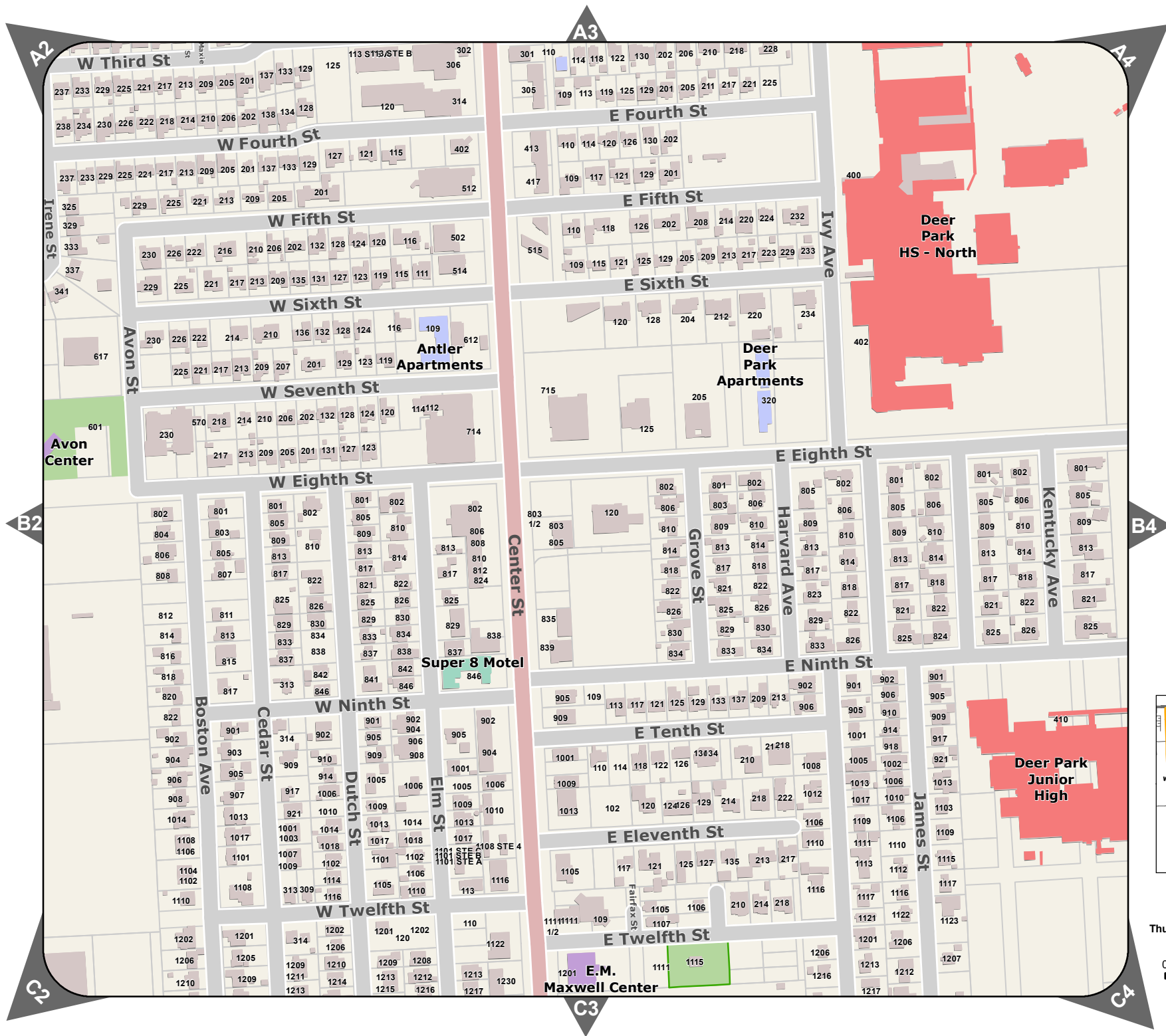
- City
- School
- Apartment
- Hotel
- Other

**Map Location**



Map created on  
Thursday, October 12, 2017





# B3

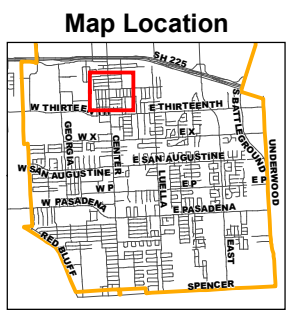


**Legend**

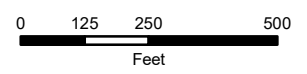
- City Limit
- Highway
- Major Road
- Local Road
- Railroad
- Drainage
- City Park
- Property Parcel

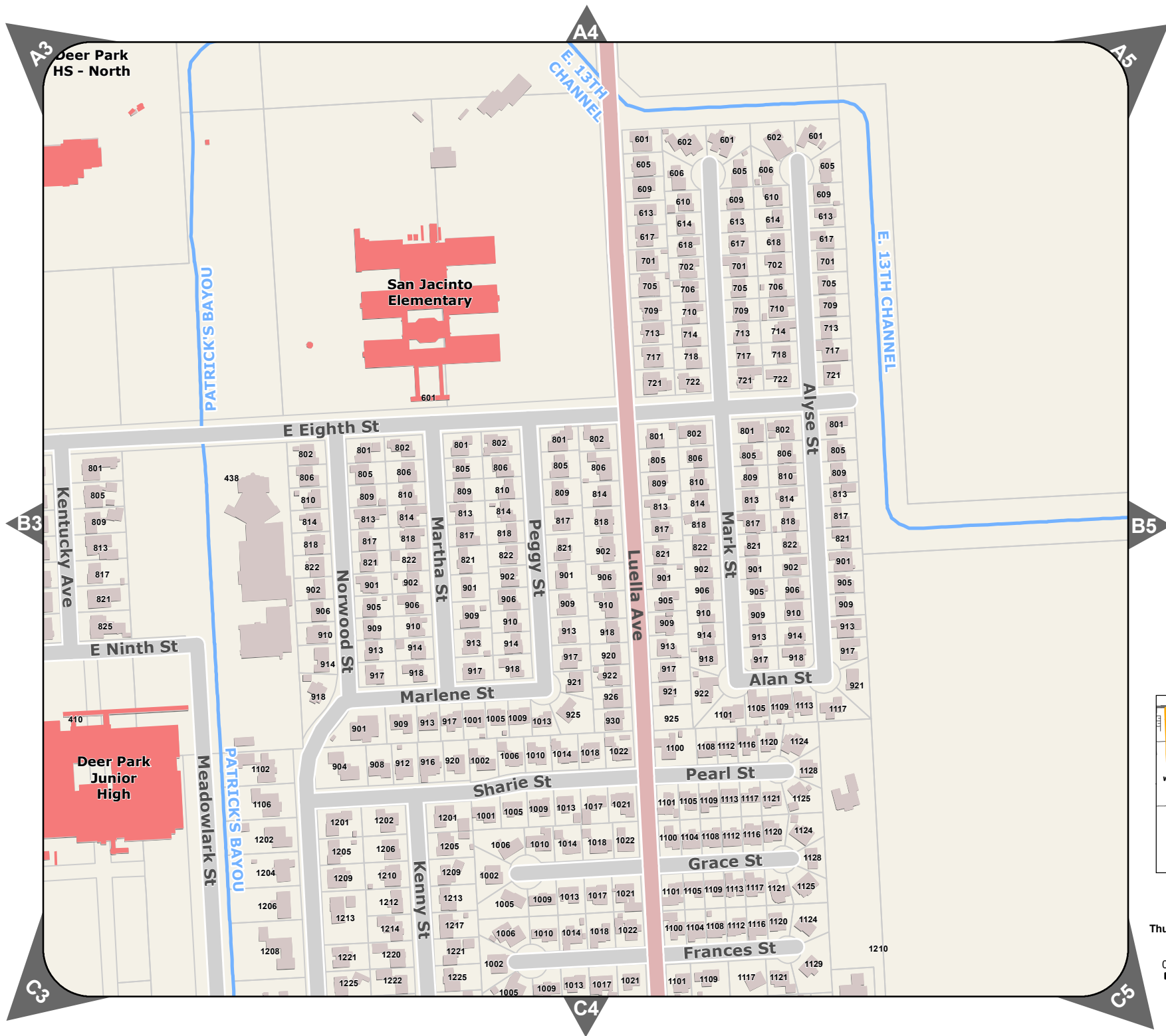
**Building Footprints:**

- City
- School
- Apartment
- Hotel
- Other



Map created on  
Thursday, October 12, 2017





# B4



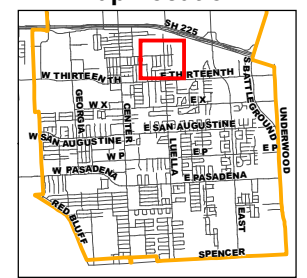
**Legend**

- City Limit
- Highway
- Major Road
- Local Road
- Railroad
- Drainage
- City Park
- Property Parcel

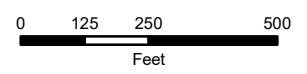
**Building Footprints:**

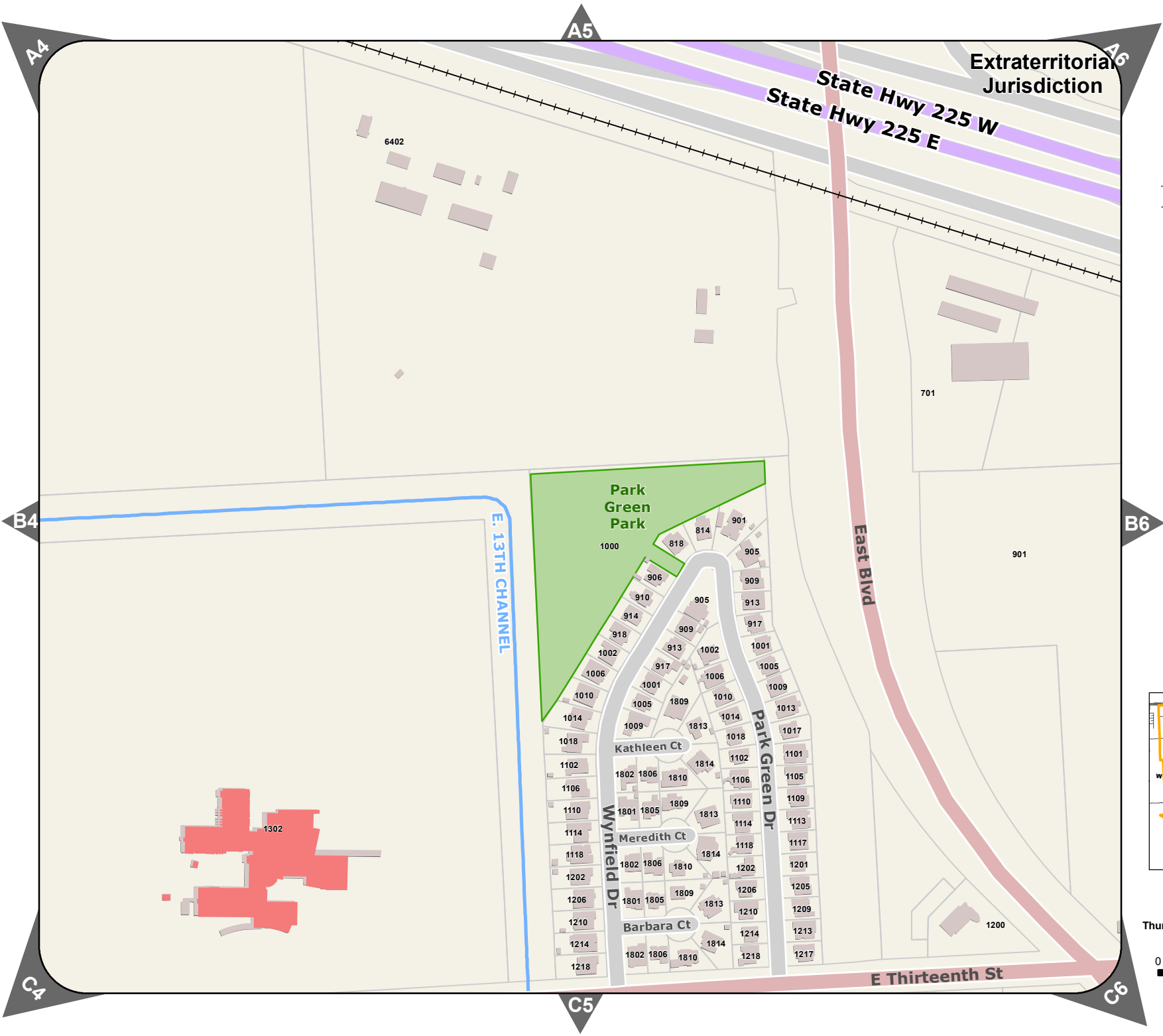
- City
- School
- Apartment
- Hotel
- Other

**Map Location**



Map created on Thursday, October 12, 2017





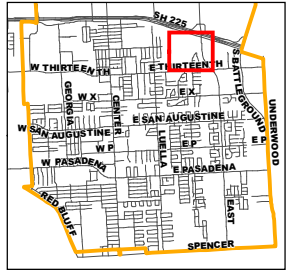
# B5



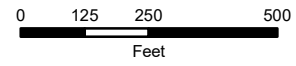
### Legend

- City Limit
  - Highway
  - Major Road
  - Local Road
  - Railroad
  - Drainage
  - City Park
  - Property Parcel
- Building Footprints:**
- City
  - School
  - Apartment
  - Hotel
  - Other

### Map Location



Map created on  
Thursday, October 12, 2017



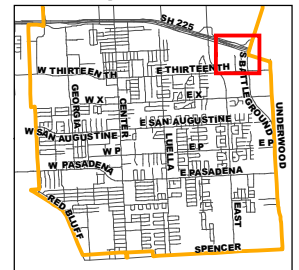
# B6



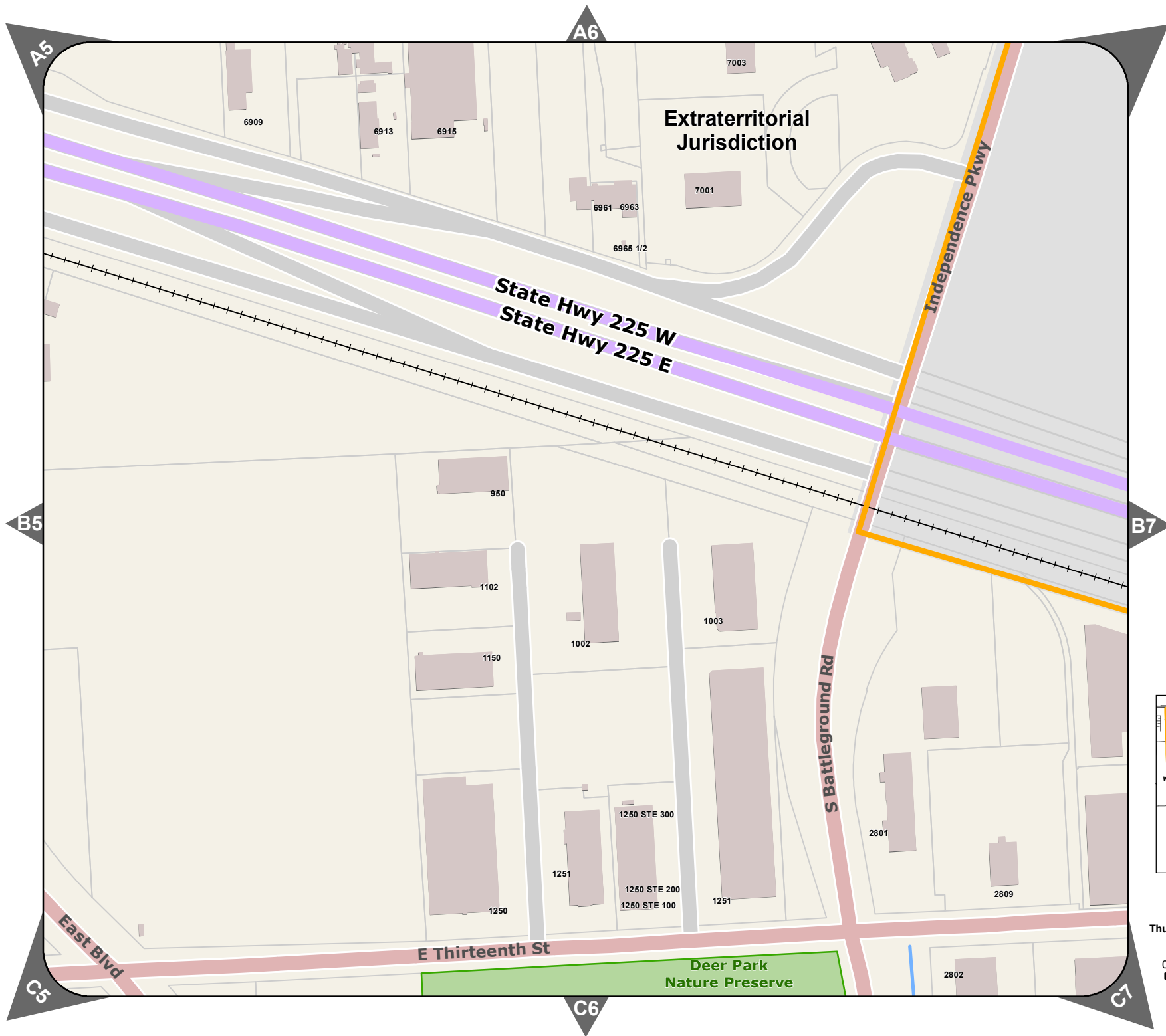
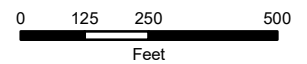
### Legend

- City Limit
  - Highway
  - Major Road
  - Local Road
  - Railroad
  - Drainage
  - City Park
  - Property Parcel
- Building Footprints:**
- City
  - School
  - Apartment
  - Hotel
  - Other

### Map Location



Map created on  
Thursday, October 12, 2017



A6

B6

C6

C7

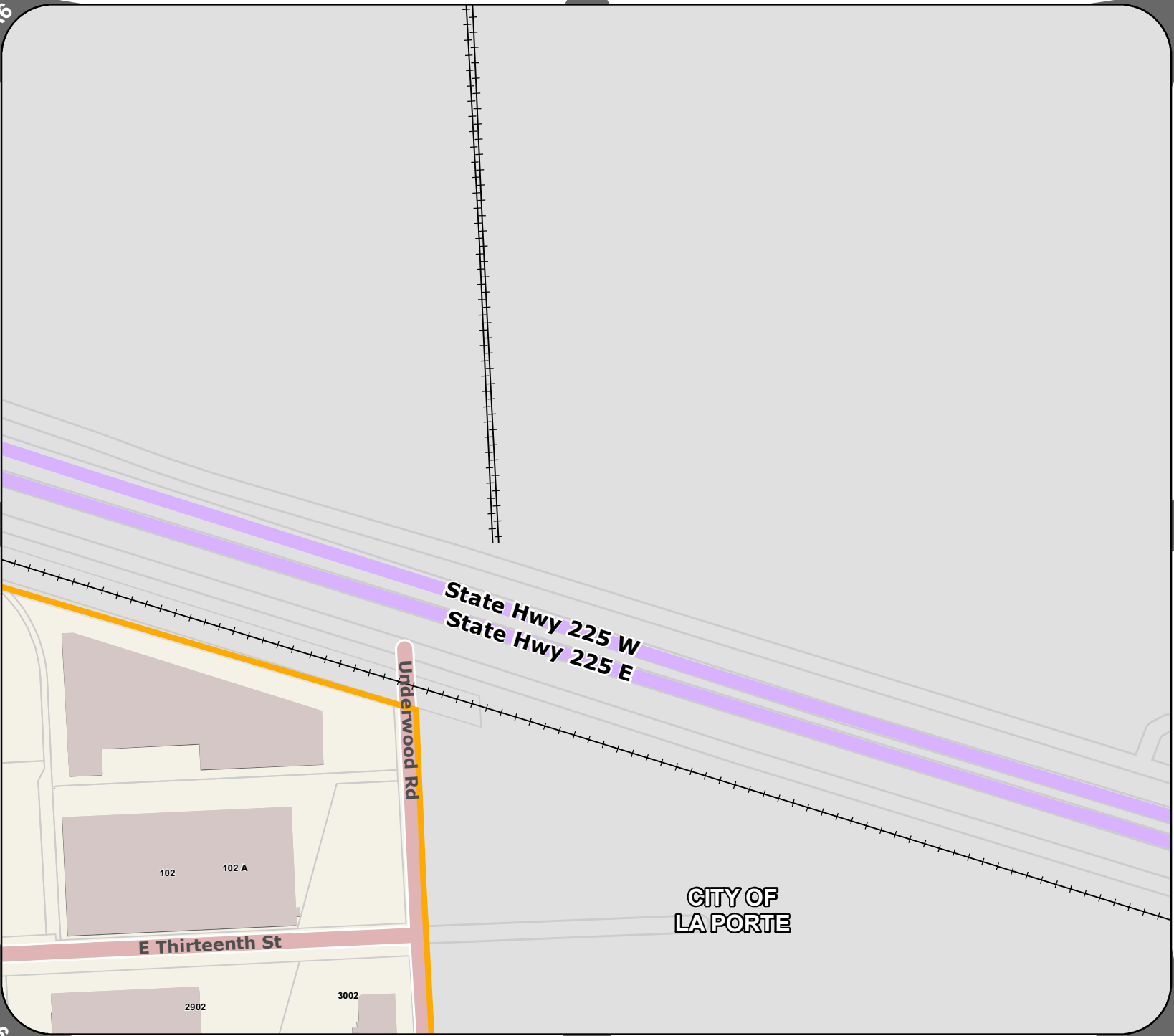
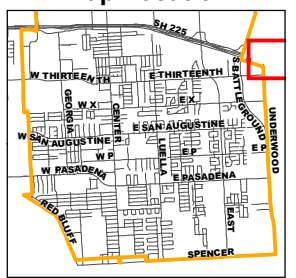
# B7



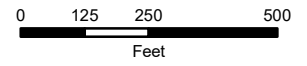
### Legend

- City Limit
  - Highway
  - Major Road
  - Local Road
  - Railroad
  - Drainage
  - City Park
  - Property Parcel
- Building Footprints:**
- City
  - School
  - Apartment
  - Hotel
  - Other

### Map Location



Map created on  
Thursday, October 12, 2017



# C1

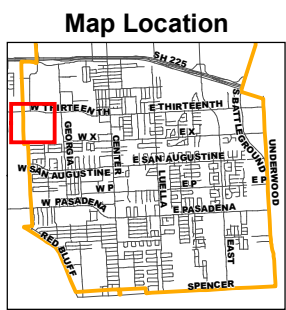


### Legend

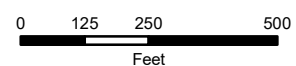
- City Limit
- Highway
- Major Road
- Local Road
- Railroad
- Drainage
- City Park
- Property Parcel

### Building Footprints:

- City
- School
- Apartment
- Hotel
- Other



Map created on Thursday, October 12, 2017



CITY OF PASADENA

BOGGY BAYOU

BOGGY BAYOU

W Thirteenth St

G105-01-00

G105-04-00

G105-04-00

G105-04-01

G105-05-00



# C2



### Legend

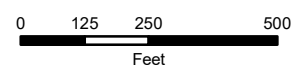
- City Limit
- Highway
- Major Road
- Local Road
- Railroad
- Drainage
- City Park
- Property Parcel

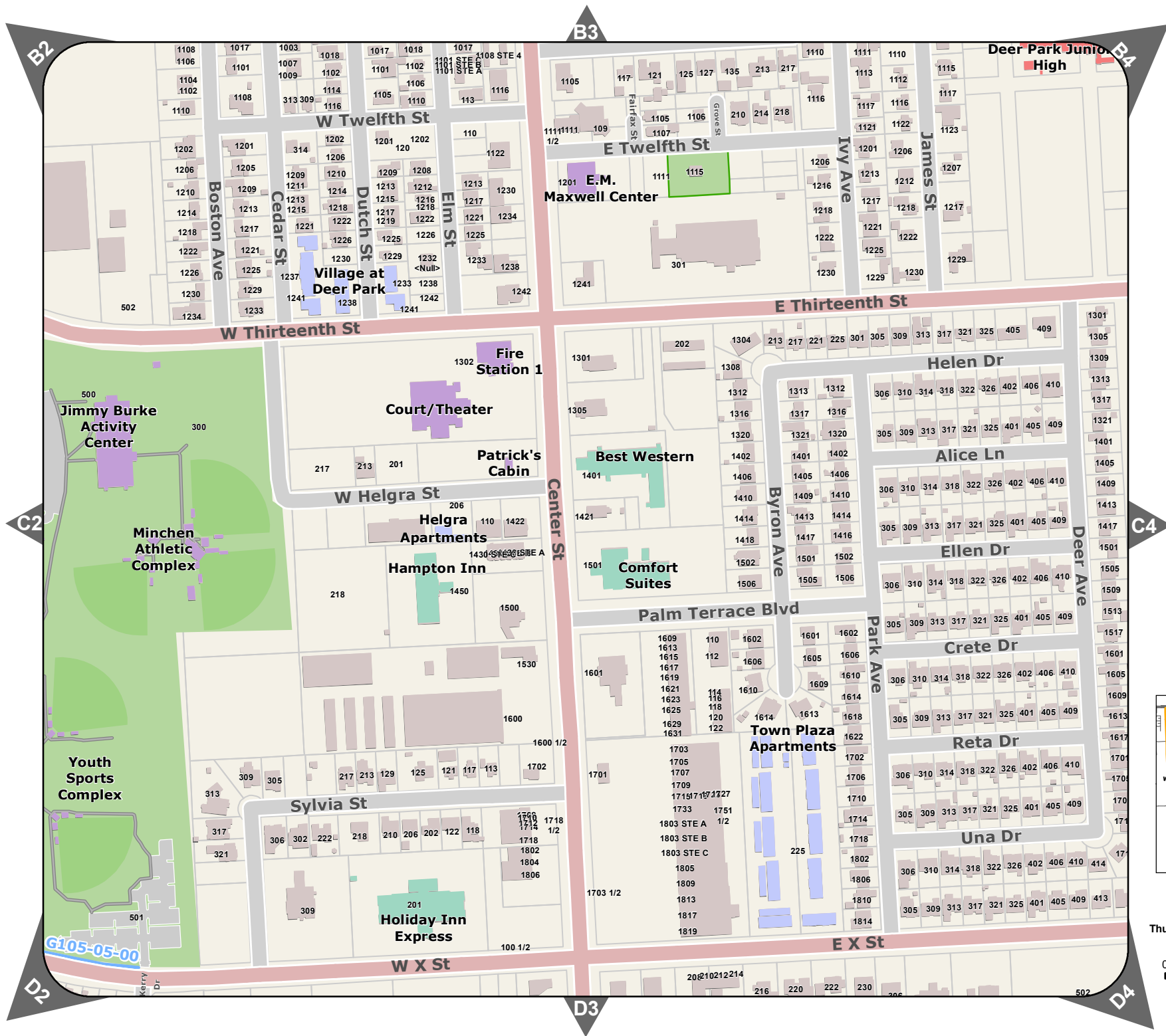
### Building Footprints:

- City
- School
- Apartment
- Hotel
- Other



Map created on Thursday, October 12, 2017





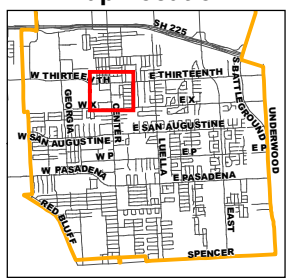
C3



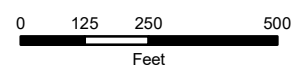
**Legend**

- City Limit
  - Highway
  - Major Road
  - Local Road
  - Railroad
  - Drainage
  - City Park
  - Property Parcel
- Building Footprints:**
- City
  - School
  - Apartment
  - Hotel
  - Other

**Map Location**



Map created on Thursday, October 12, 2017



# C4

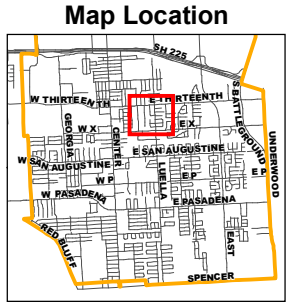


**Legend**

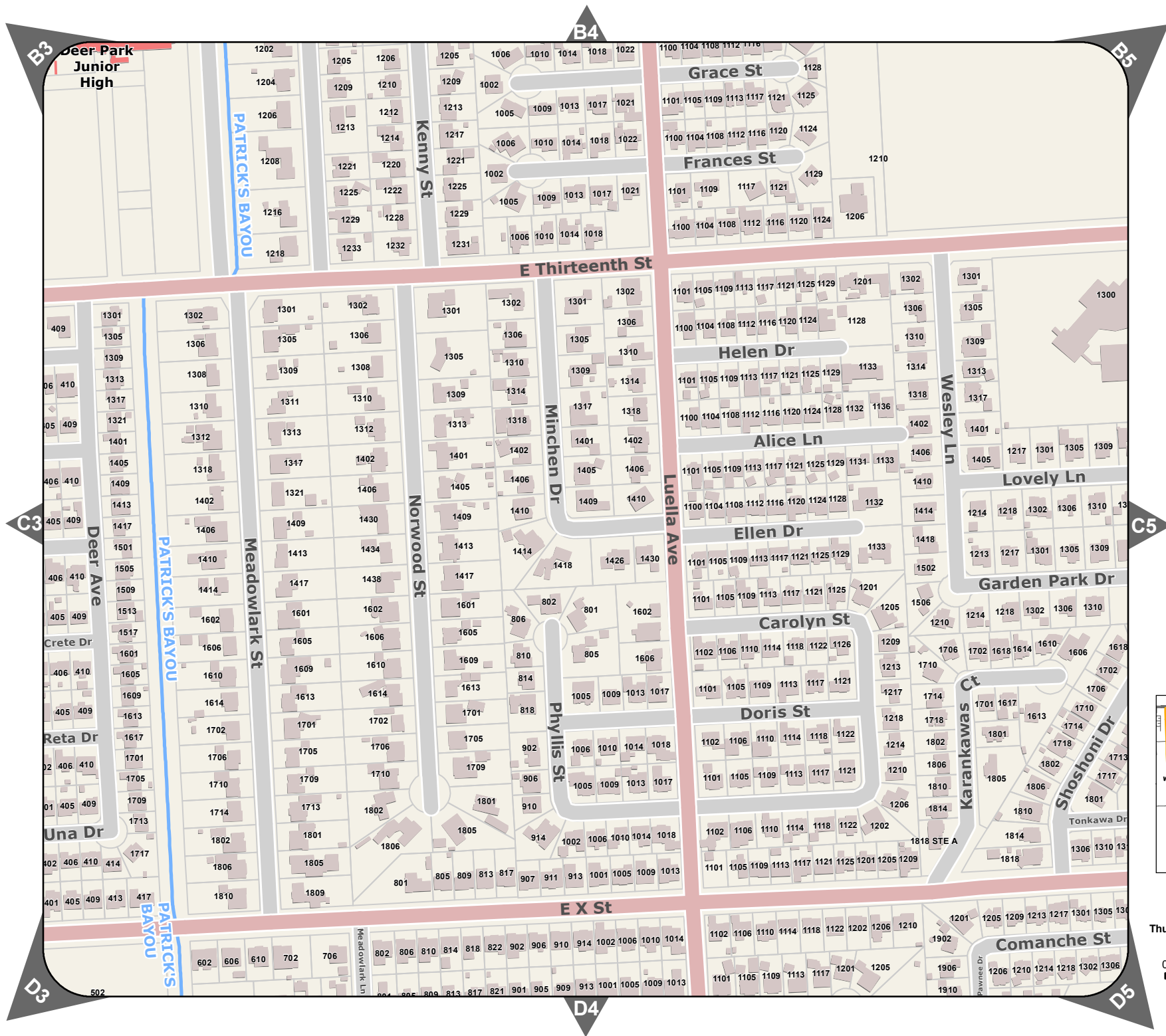
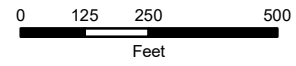
- City Limit
- Highway
- Major Road
- Local Road
- Railroad
- Drainage
- City Park
- Property Parcel

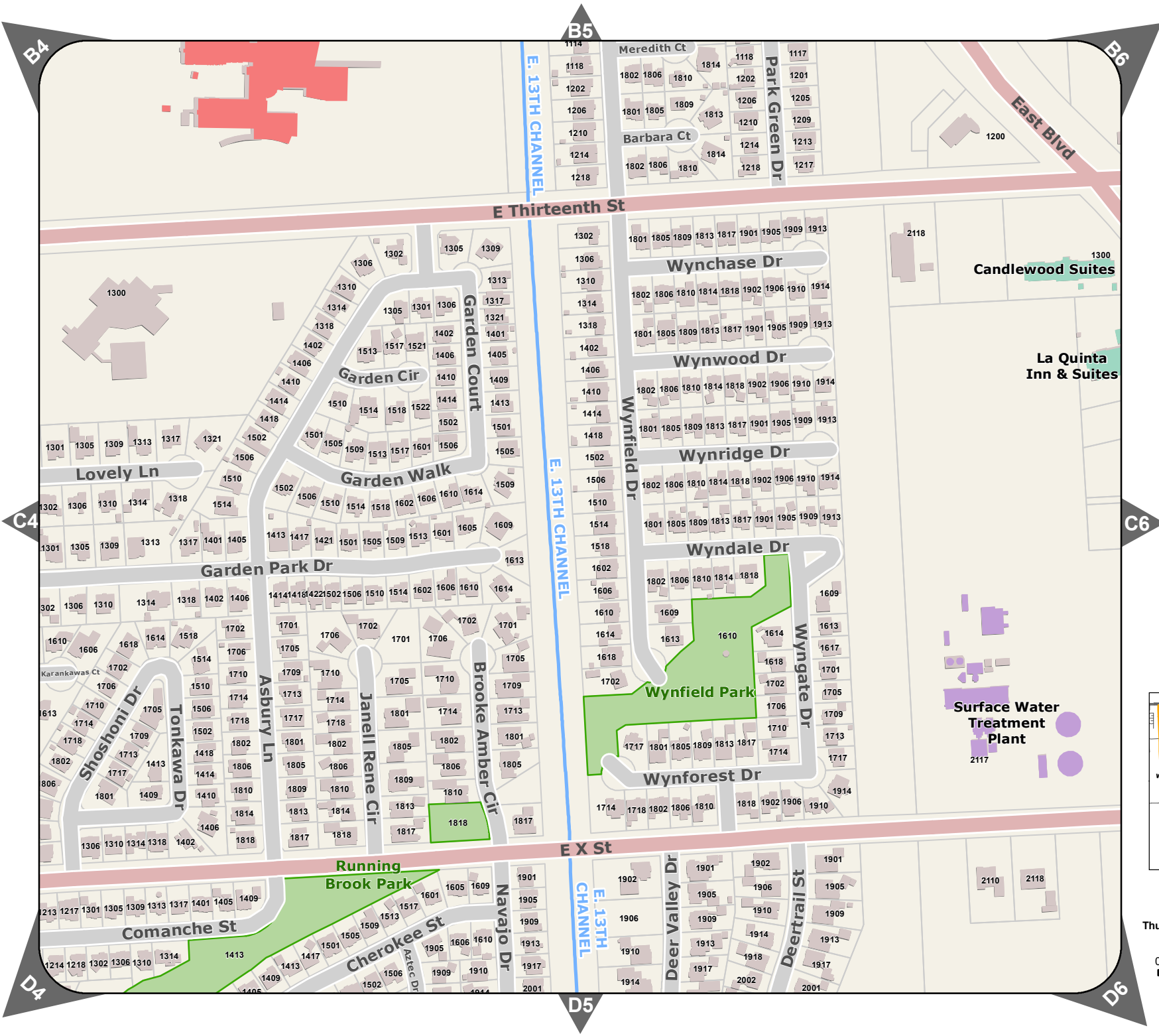
**Building Footprints:**

- City
- School
- Apartment
- Hotel
- Other



Map created on Thursday, October 12, 2017





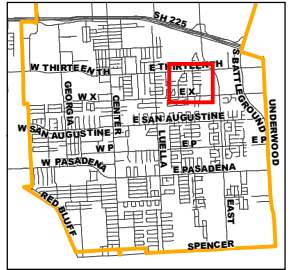
C5



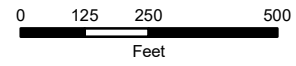
**Legend**

- City Limit
  - Highway
  - Major Road
  - Local Road
  - Railroad
  - Drainage
  - City Park
  - Property Parcel
- Building Footprints:**
- City
  - School
  - Apartment
  - Hotel
  - Other

**Map Location**



Map created on Thursday, October 12, 2017



# C6

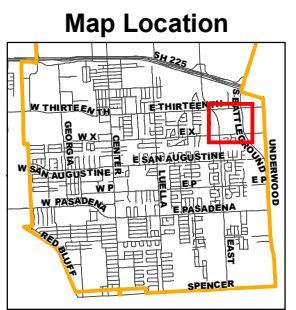


### Legend

- City Limit
- Highway
- Major Road
- Local Road
- Railroad
- Drainage
- City Park
- Property Parcel

### Building Footprints:

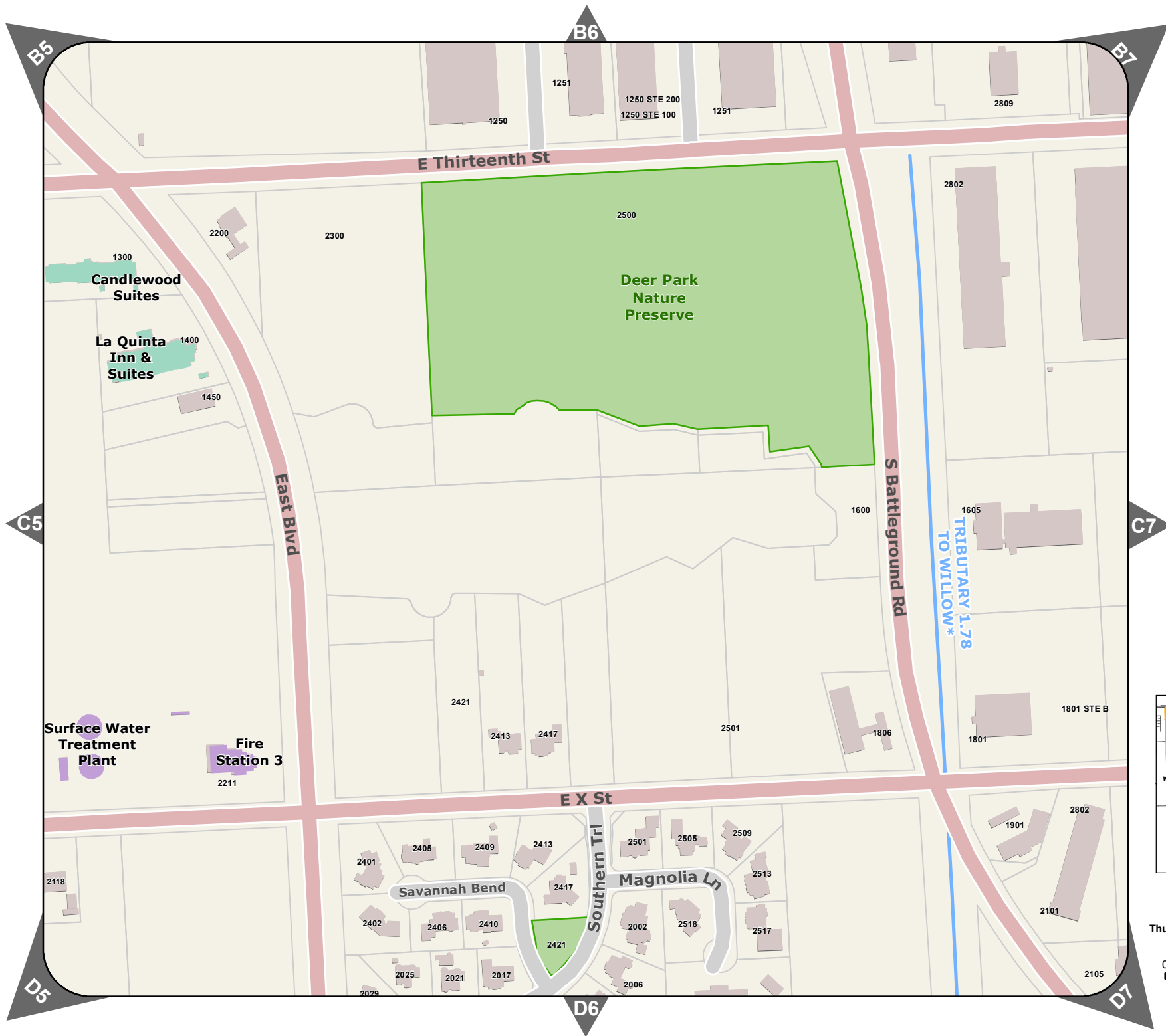
- City
- School
- Apartment
- Hotel
- Other

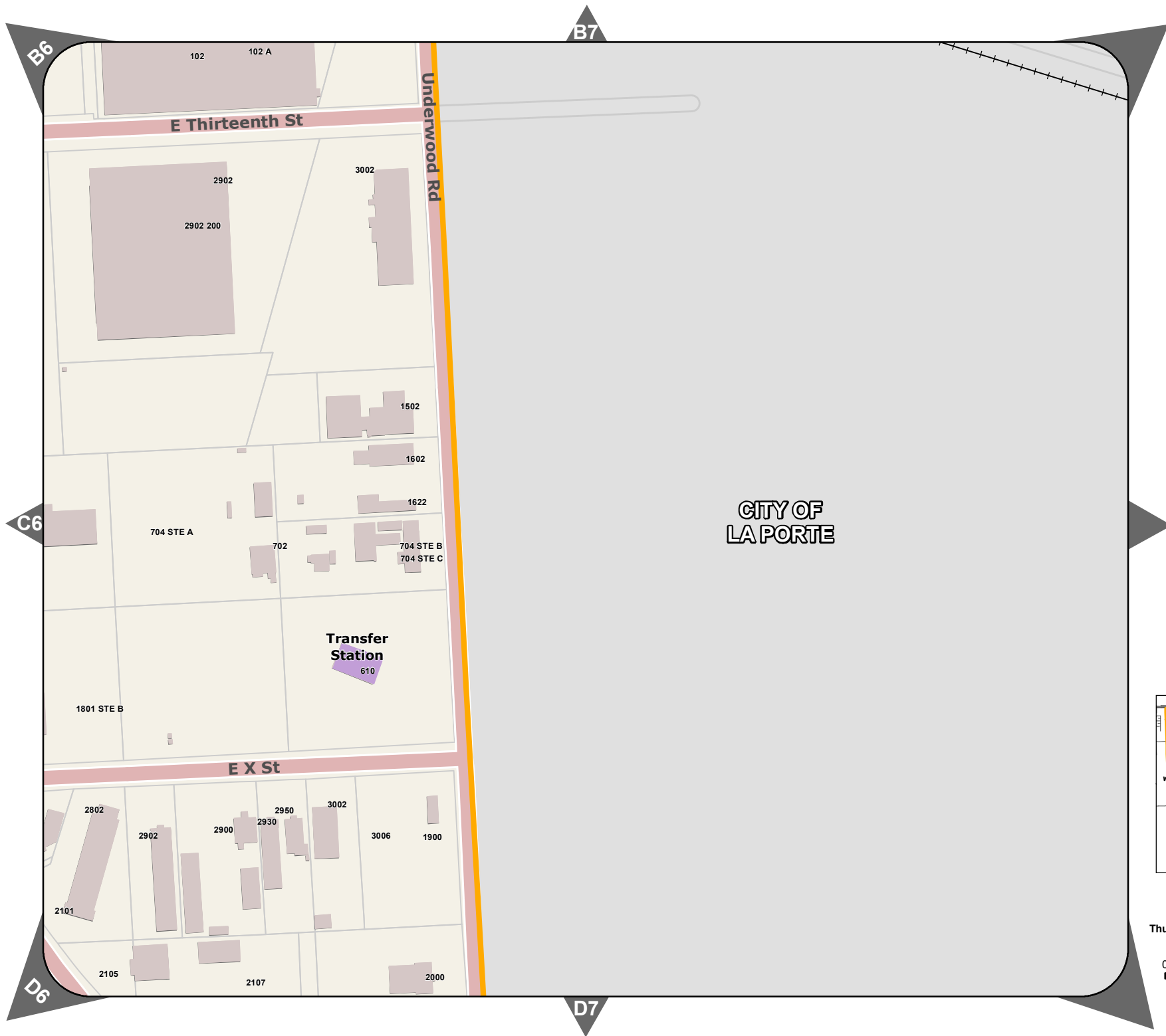


Map created on  
Thursday, October 12, 2017

**NORTH**

0 125 250 500  
Feet





**C7**



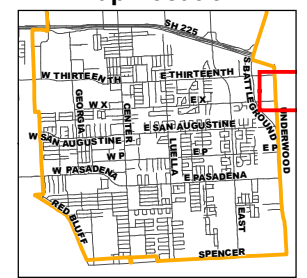
**Legend**

- City Limit
- Highway
- Major Road
- Local Road
- Railroad
- Drainage
- City Park
- Property Parcel

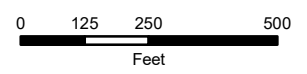
**Building Footprints:**

- City
- School
- Apartment
- Hotel
- Other

**Map Location**



Map created on  
Thursday, October 12, 2017



# D1



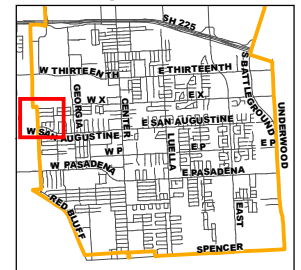
### Legend

- City Limit
- Highway
- Major Road
- Local Road
- Railroad
- Drainage
- City Park
- Property Parcel

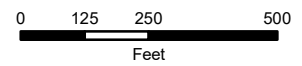
### Building Footprints:

- City
- School
- Apartment
- Hotel
- Other

### Map Location



Map created on  
Thursday, October 12, 2017



CITY OF  
PASADENA

# D2



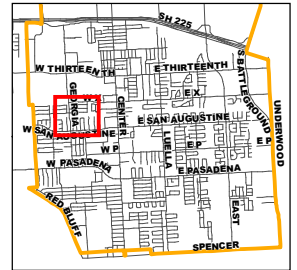
### Legend

- City Limit
- Highway
- Major Road
- Local Road
- Railroad
- Drainage
- City Park
- Property Parcel

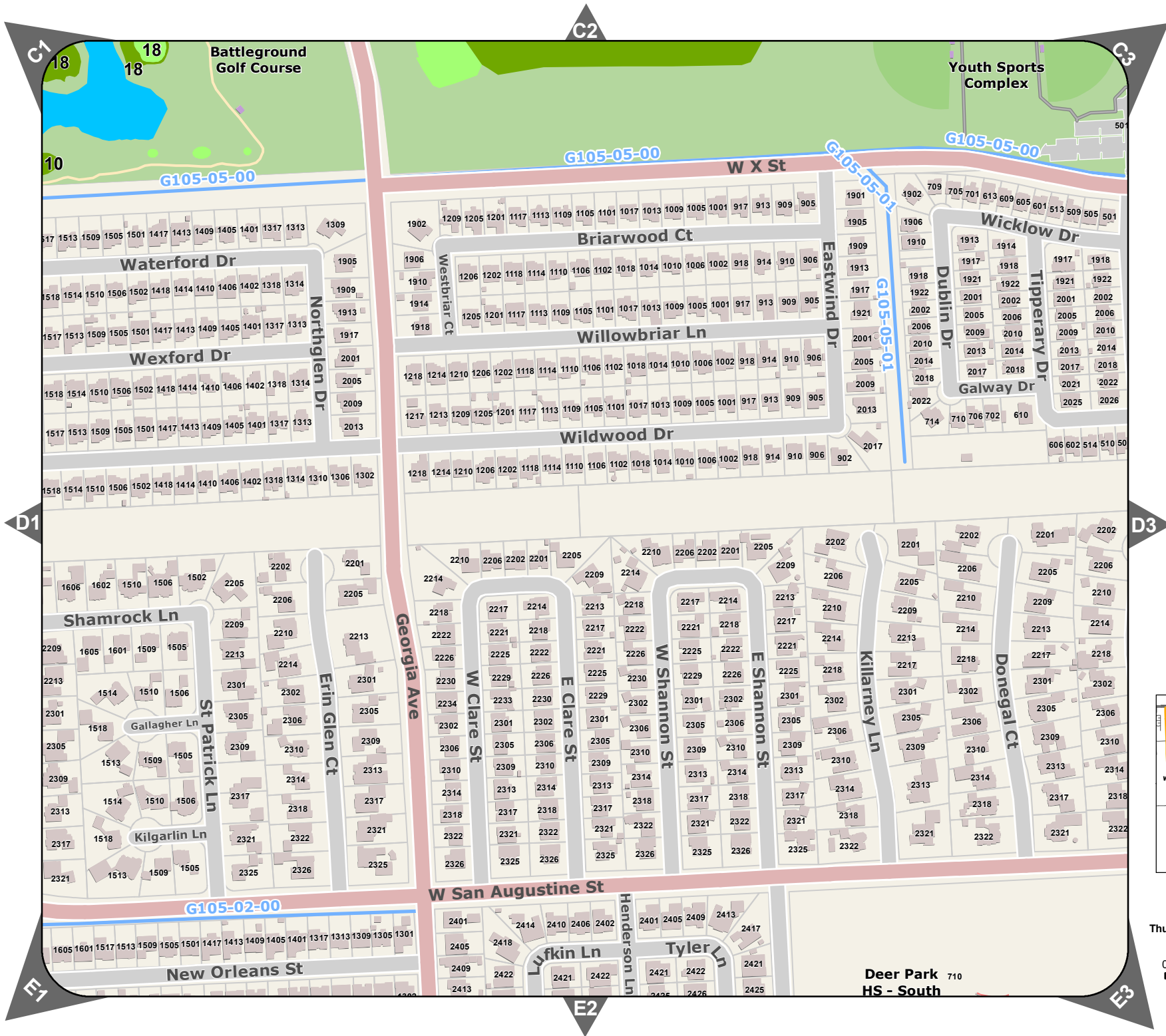
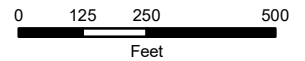
### Building Footprints:

- City
- School
- Apartment
- Hotel
- Other

### Map Location



Map created on  
Thursday, October 12, 2017





C2

C3

C4

Youth Sports Complex

Town Plaza Apartments

Holiday Inn Express

Park Ave

Sylvia St

G105-05-00

W X St

E X St

Wicklow Dr

Kerry Dr

W Oak St

E Oak St

Galway Dr

W Highline Dr

E Highline Dr

W Forrest Ln

E Forrest Ln

Tipperary Dr

Limerick Ct

Center St

Deerwood at the Park

D2

D4

W San Augustine St

E San Augustine St

E2

E3

E4

W Vaughan Ln

E Vaughan Ln

Dow Park

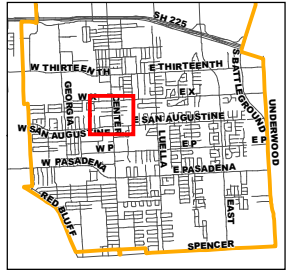
# D3



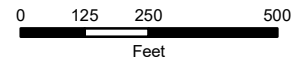
### Legend

- City Limit
  - Highway
  - Major Road
  - Local Road
  - Railroad
  - Drainage
  - City Park
  - Property Parcel
- Building Footprints:**
- City
  - School
  - Apartment
  - Hotel
  - Other

### Map Location



Map created on  
Thursday, October 12, 2017



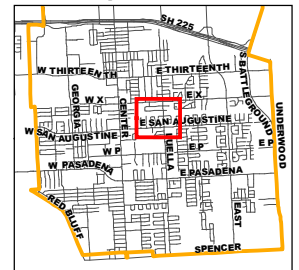
# D4



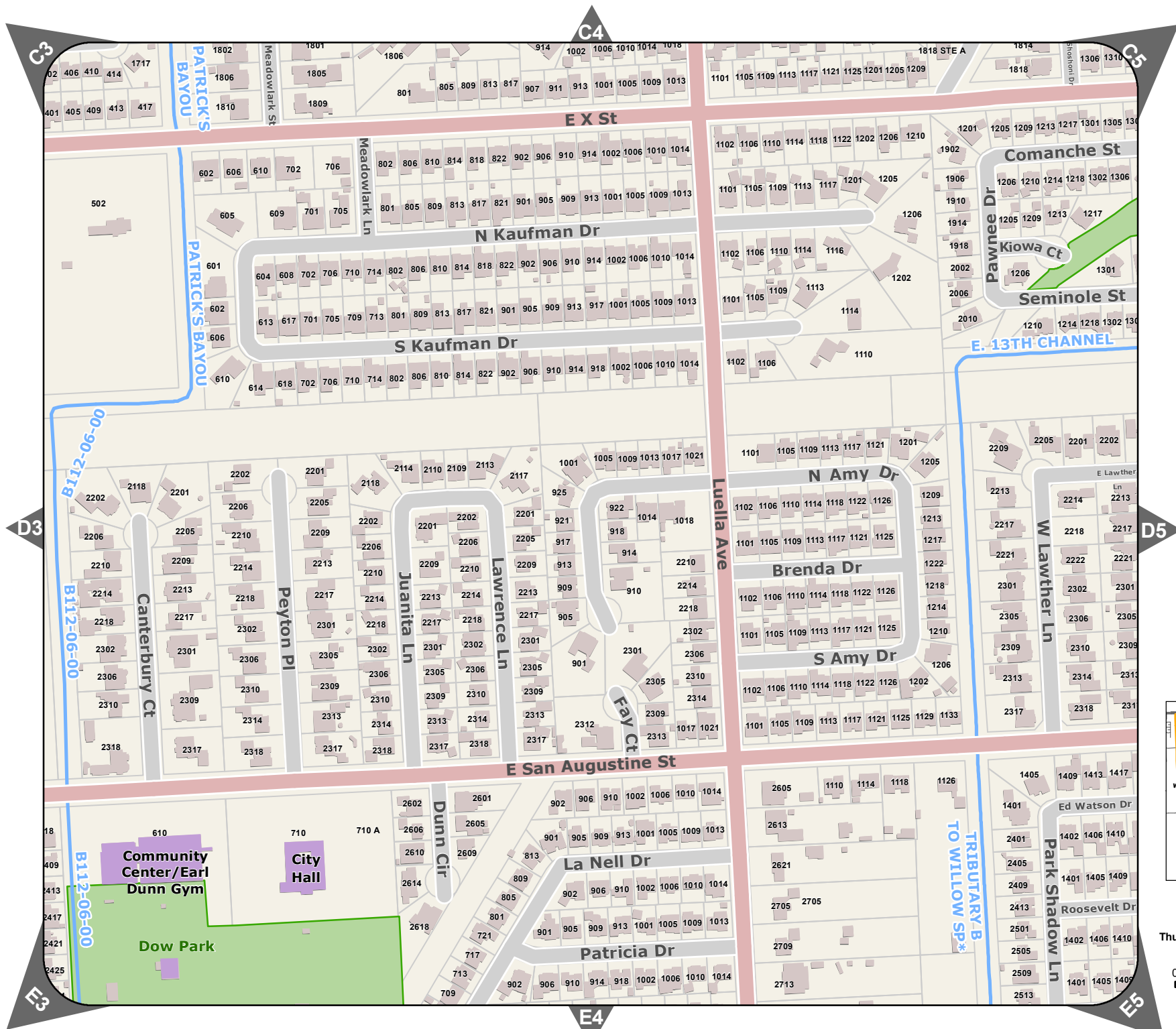
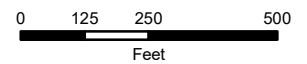
### Legend

- City Limit
- Highway
- Major Road
- Local Road
- Railroad
- Drainage
- City Park
- Property Parcel
- Building Footprints:**
  - City
  - School
  - Apartment
  - Hotel
  - Other

### Map Location



Map created on  
Thursday, October 12, 2017





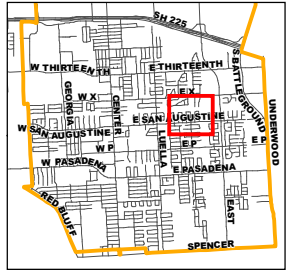
# D5



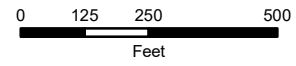
### Legend

- City Limit
  - Highway
  - Major Road
  - Local Road
  - Railroad
  - Drainage
  - City Park
  - Property Parcel
- Building Footprints:**
- City
  - School
  - Apartment
  - Hotel
  - Other

### Map Location



Map created on  
Thursday, October 12, 2017



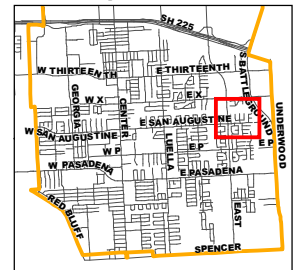
# D6



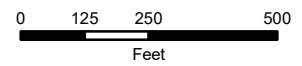
### Legend

- City Limit
  - Highway
  - Major Road
  - Local Road
  - Railroad
  - Drainage
  - City Park
  - Property Parcel
- Building Footprints:**
- City
  - School
  - Apartment
  - Hotel
  - Other

### Map Location



Map created on  
Thursday, October 12, 2017



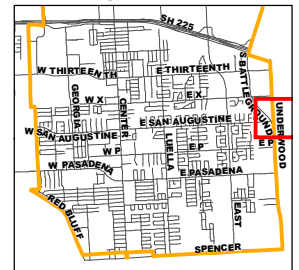
# D7



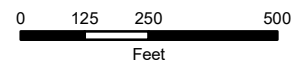
### Legend

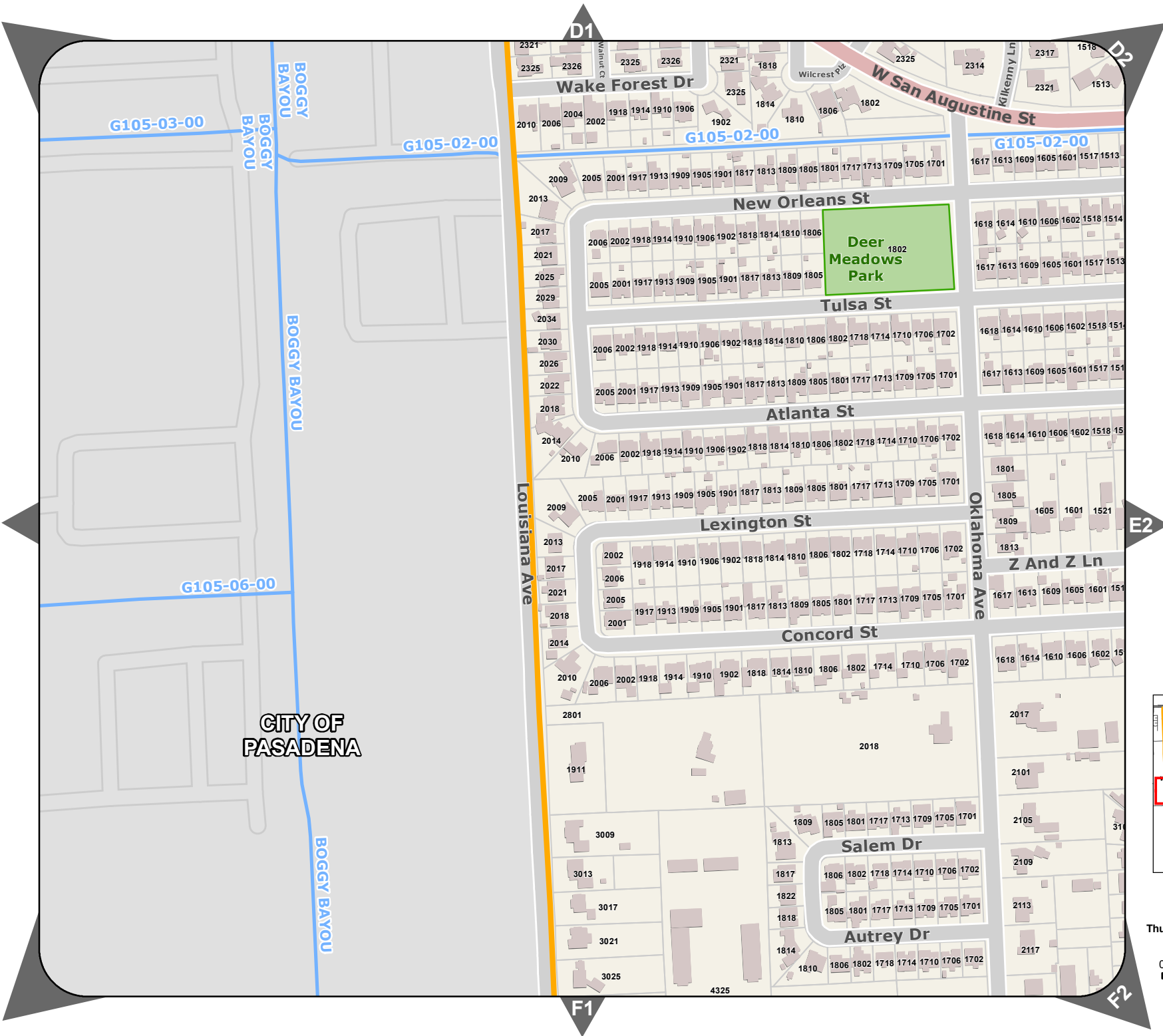
- City Limit
- Highway
- Major Road
- Local Road
- Railroad
- Drainage
- City Park
- Property Parcel
- Building Footprints:**
  - City
  - School
  - Apartment
  - Hotel
  - Other

### Map Location



Map created on  
Thursday, October 12, 2017





E1



**Legend**

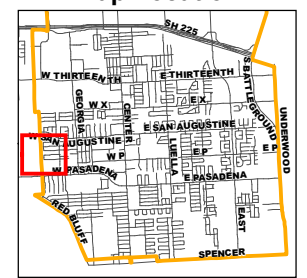
- City Limit
- Highway
- Major Road
- Local Road
- Railroad
- Drainage
- City Park
- Property Parcel

**Building Footprints:**

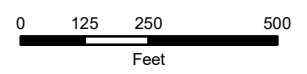
- City
- School
- Apartment
- Hotel
- Other

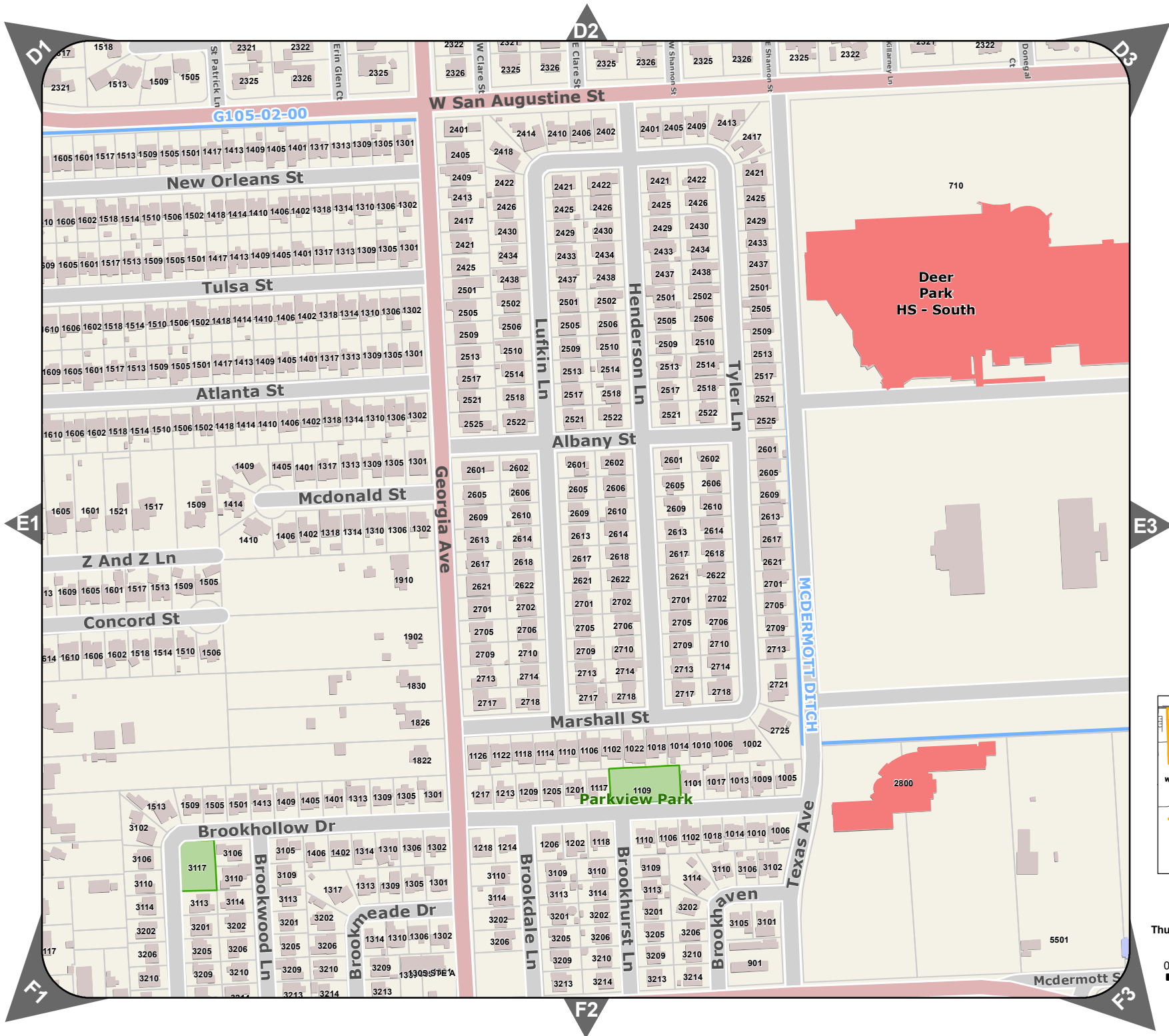
E2

**Map Location**



Map created on Thursday, October 12, 2017





E2

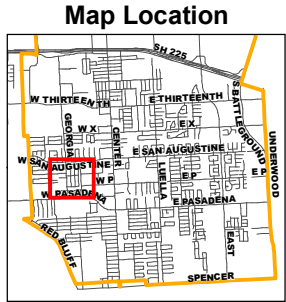


**Legend**

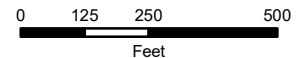
- City Limit
- Highway
- Major Road
- Local Road
- Railroad
- Drainage
- City Park
- Property Parcel

**Building Footprints:**

- City
- School
- Apartment
- Hotel
- Other



Map created on Thursday, October 12, 2017





# E3

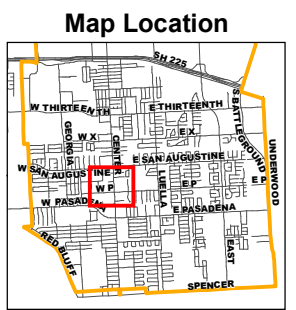


**Legend**

- City Limit
- Highway
- Major Road
- Local Road
- Railroad
- Drainage
- City Park
- Property Parcel

**Building Footprints:**

- City
- School
- Apartment
- Hotel
- Other



Map created on  
Thursday, October 12, 2017

**NORTH**

Feet



# E4



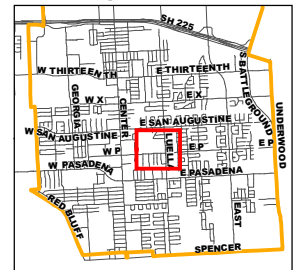
### Legend

- City Limit
- Highway
- Major Road
- Local Road
- Railroad
- Drainage
- City Park
- Property Parcel

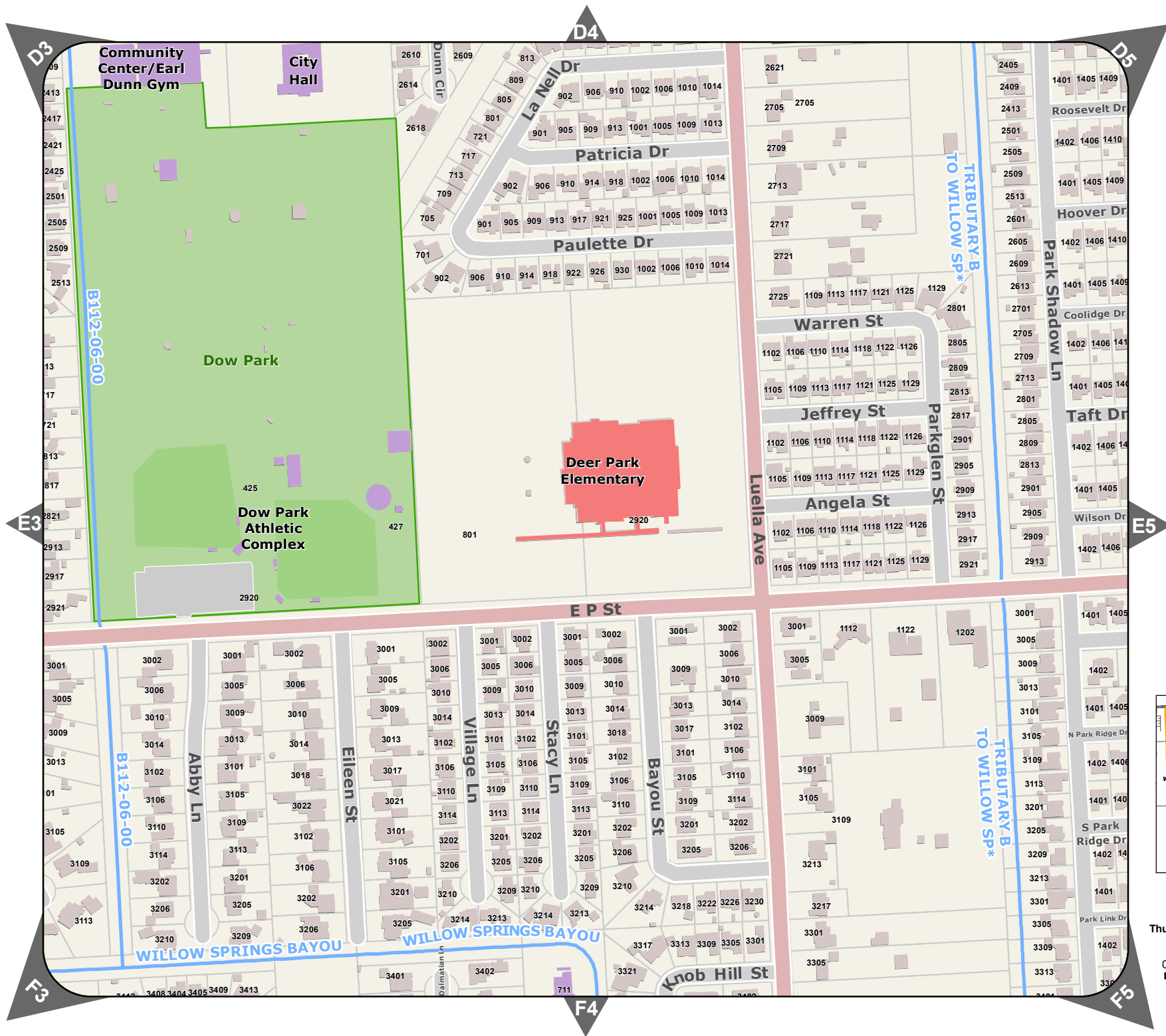
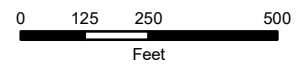
### Building Footprints:

- City
- School
- Apartment
- Hotel
- Other

### Map Location



Map created on  
Thursday, October 12, 2017



# E5



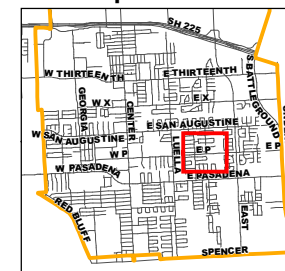
**Legend**

- City Limit
- Highway
- Major Road
- Local Road
- Railroad
- Drainage
- City Park
- Property Parcel

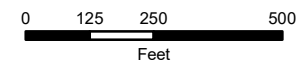
**Building Footprints:**

- City
- School
- Apartment
- Hotel
- Other

### Map Location



Map created on  
Thursday, October 12, 2017



# E6



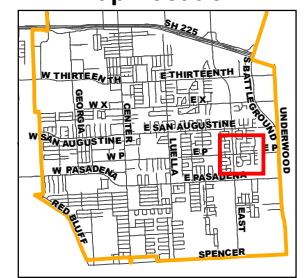
### Legend

- City Limit
- Highway
- Major Road
- Local Road
- Railroad
- Drainage
- City Park
- Property Parcel

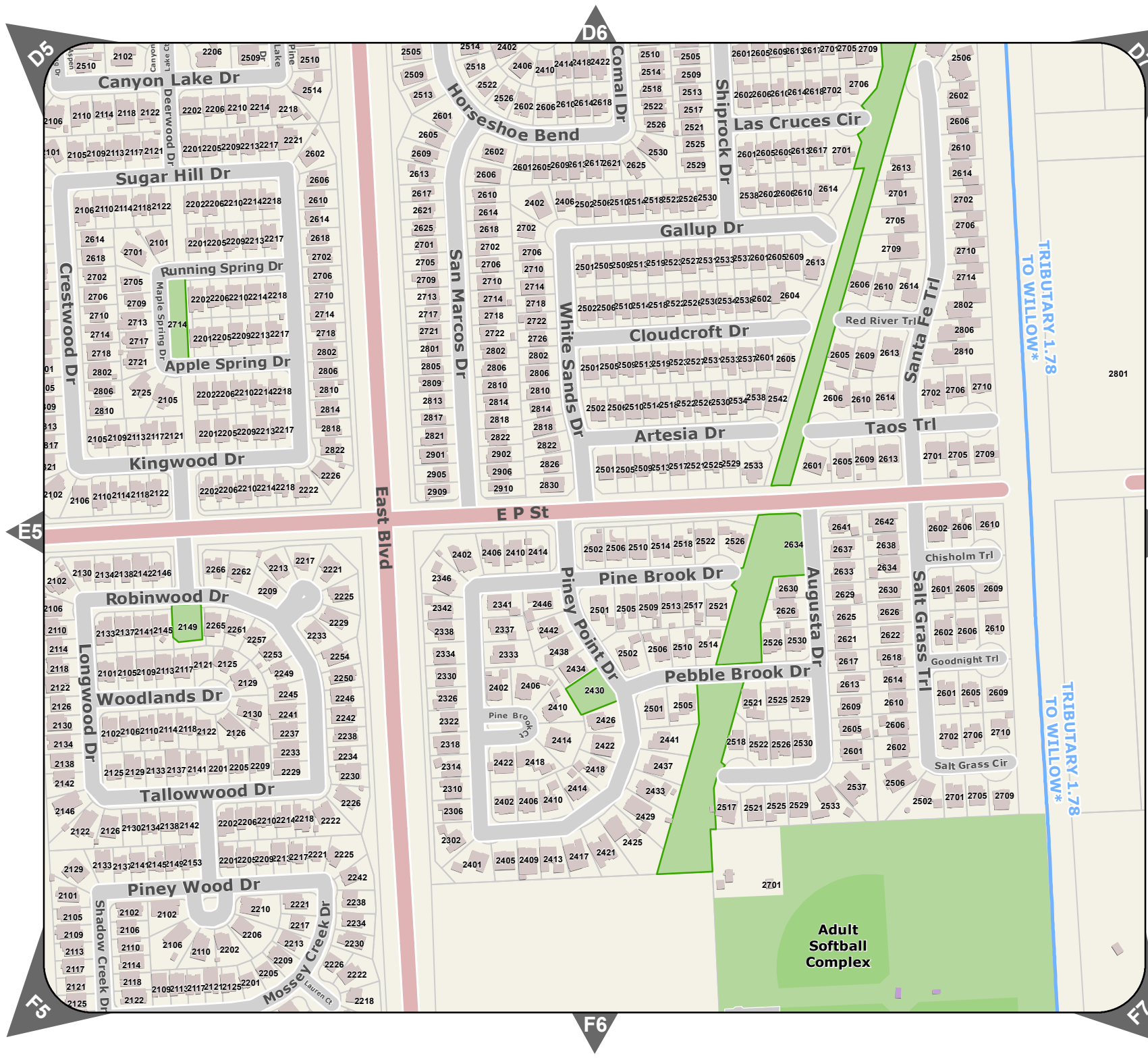
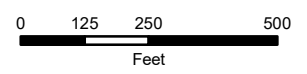
### Building Footprints:

- City
- School
- Apartment
- Hotel
- Other

### Map Location



Map created on Thursday, October 12, 2017



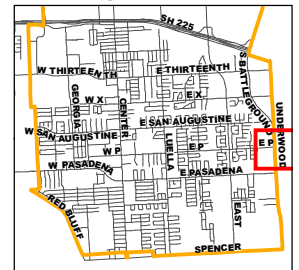
# E7



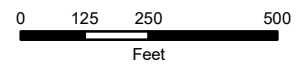
### Legend

- City Limit
- Highway
- Major Road
- Local Road
- Railroad
- Drainage
- City Park
- Property Parcel
- Building Footprints:**
  - City
  - School
  - Apartment
  - Hotel
  - Other

### Map Location



Map created on  
Thursday, October 12, 2017



CITY OF  
LA PORTE

Underwood Rd

E P St

TRIBUTARY-1.78  
TO WILLOW\*

D6

D7

E6

F6

F7

2801

2552

1242 STE B 1242 STE B 1242 STE B 1242 STE A

1246

1244

1250

1300

2814

2910

1304

1306

2900

1310

1314

1312

1312 STE B

1316 STE B

1316

1314 STE B

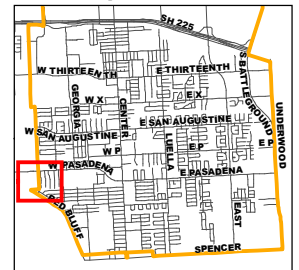
# F1



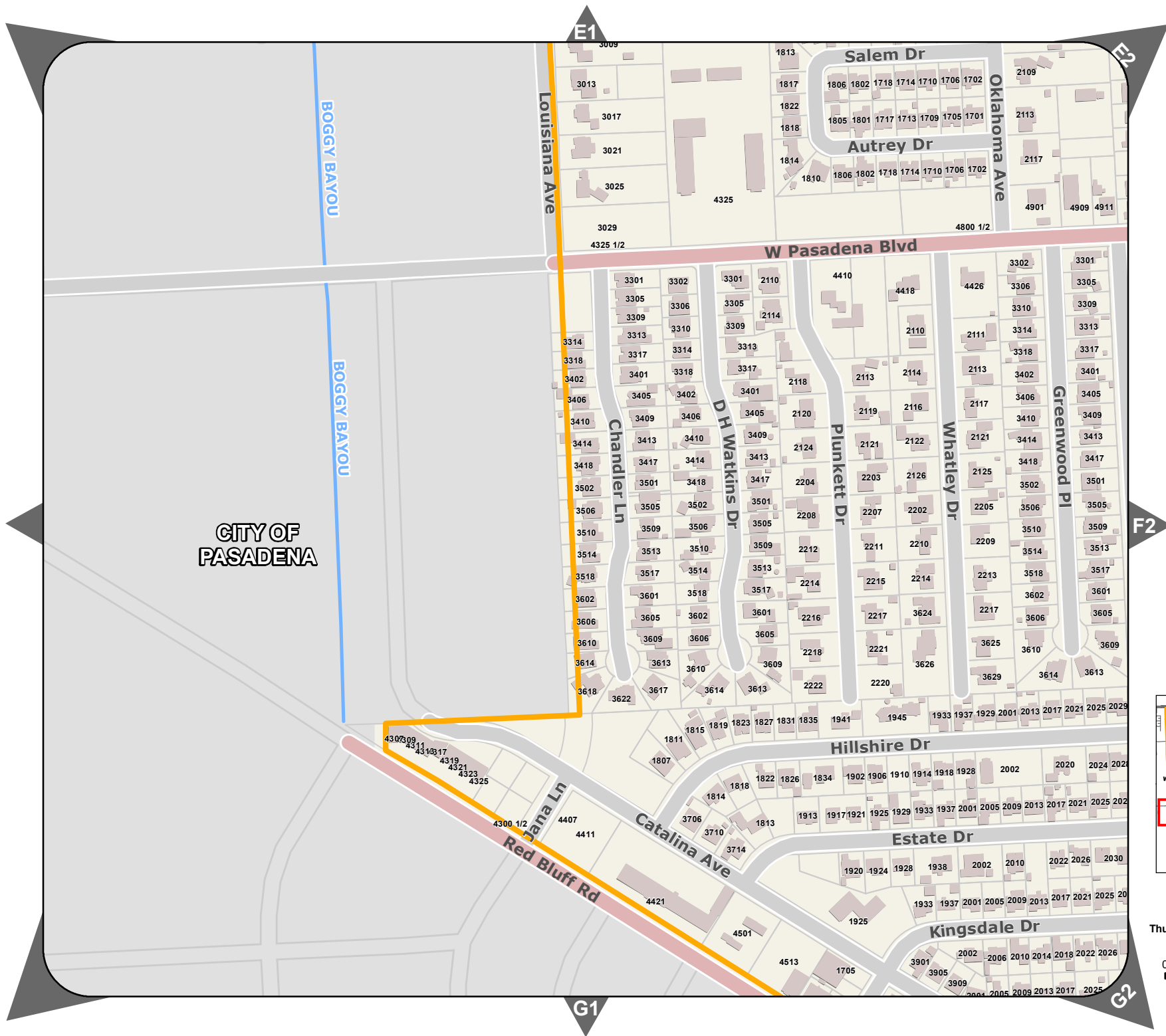
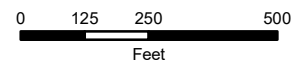
### Legend

- City Limit
  - Highway
  - Major Road
  - Local Road
  - Railroad
  - Drainage
  - City Park
  - Property Parcel
- Building Footprints:**
- City
  - School
  - Apartment
  - Hotel
  - Other

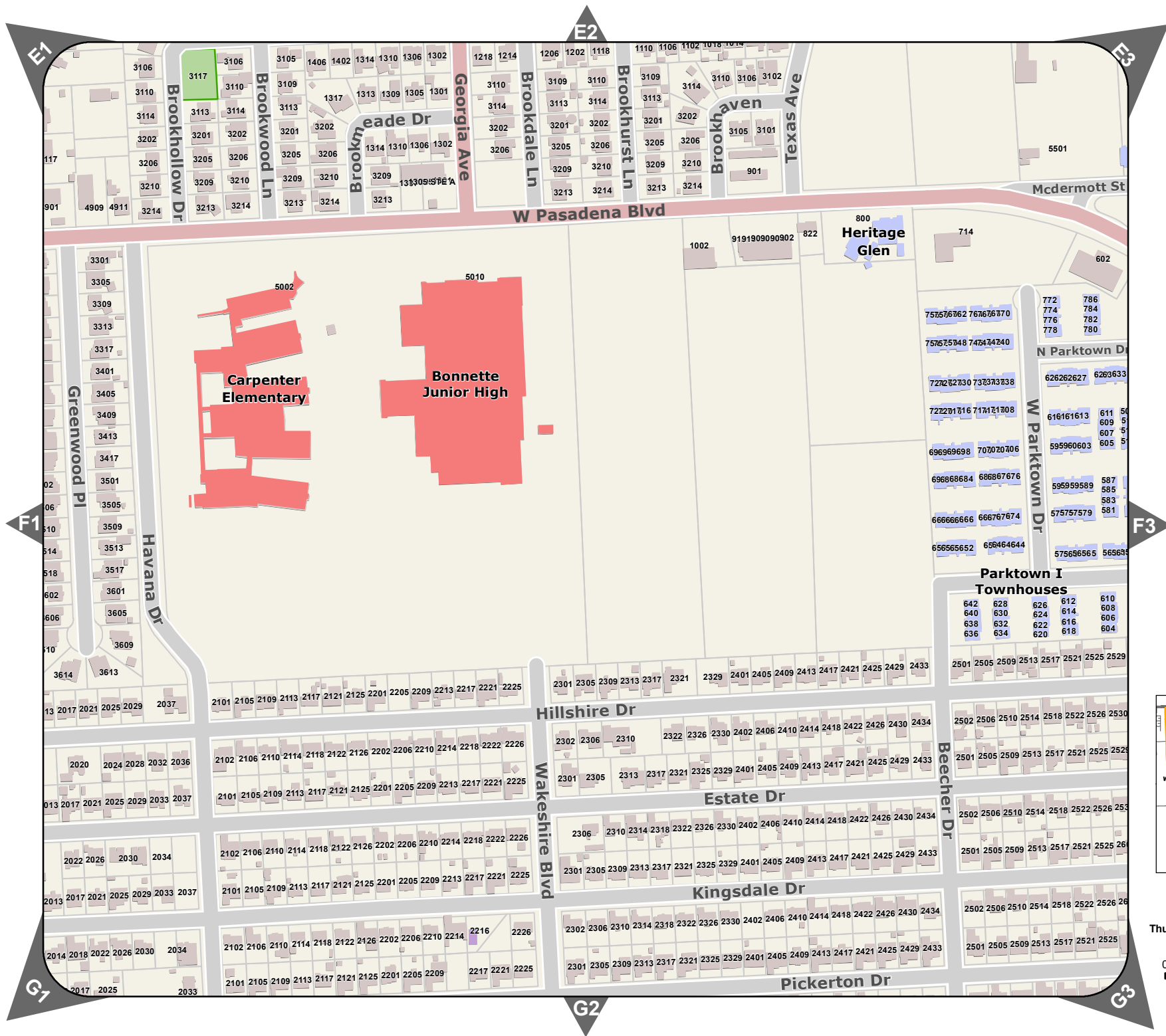
### Map Location



Map created on  
Thursday, October 12, 2017



CITY OF  
PASADENA

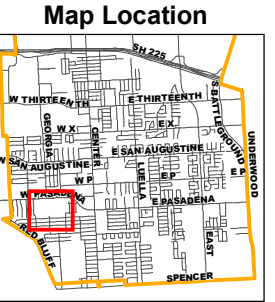


**Legend**

- City Limit
- Highway
- Major Road
- Local Road
- Railroad
- Drainage
- City Park
- Property Parcel

**Building Footprints:**

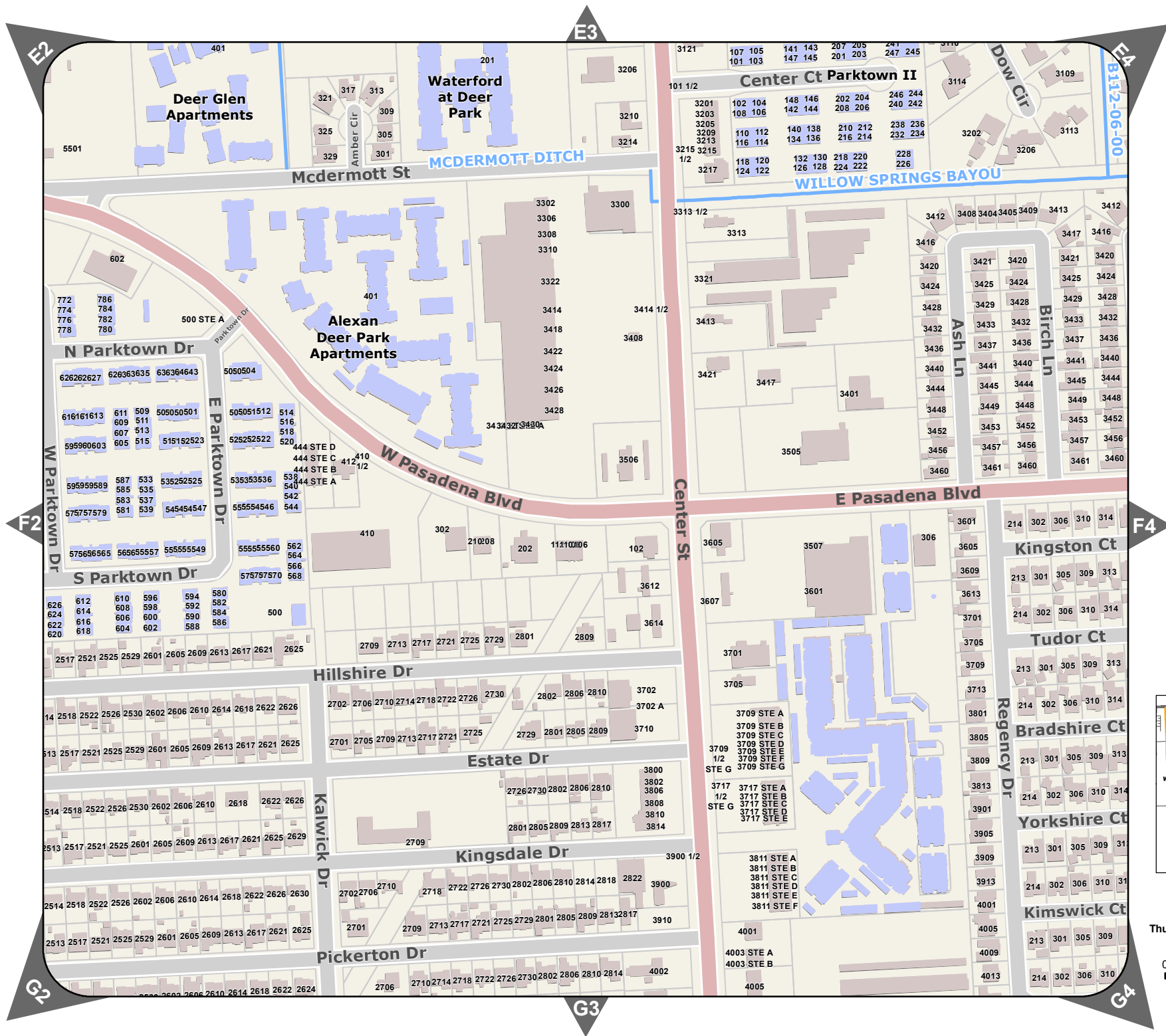
- City
- School
- Apartment
- Hotel
- Other



Map created on  
Thursday, October 12, 2017

**NORTH**

0 125 250 500  
Feet



# F3

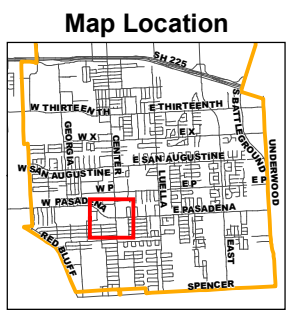


**Legend**

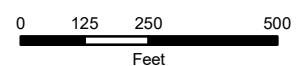
- City Limit
- Highway
- Major Road
- Local Road
- Railroad
- Drainage
- City Park
- Property Parcel

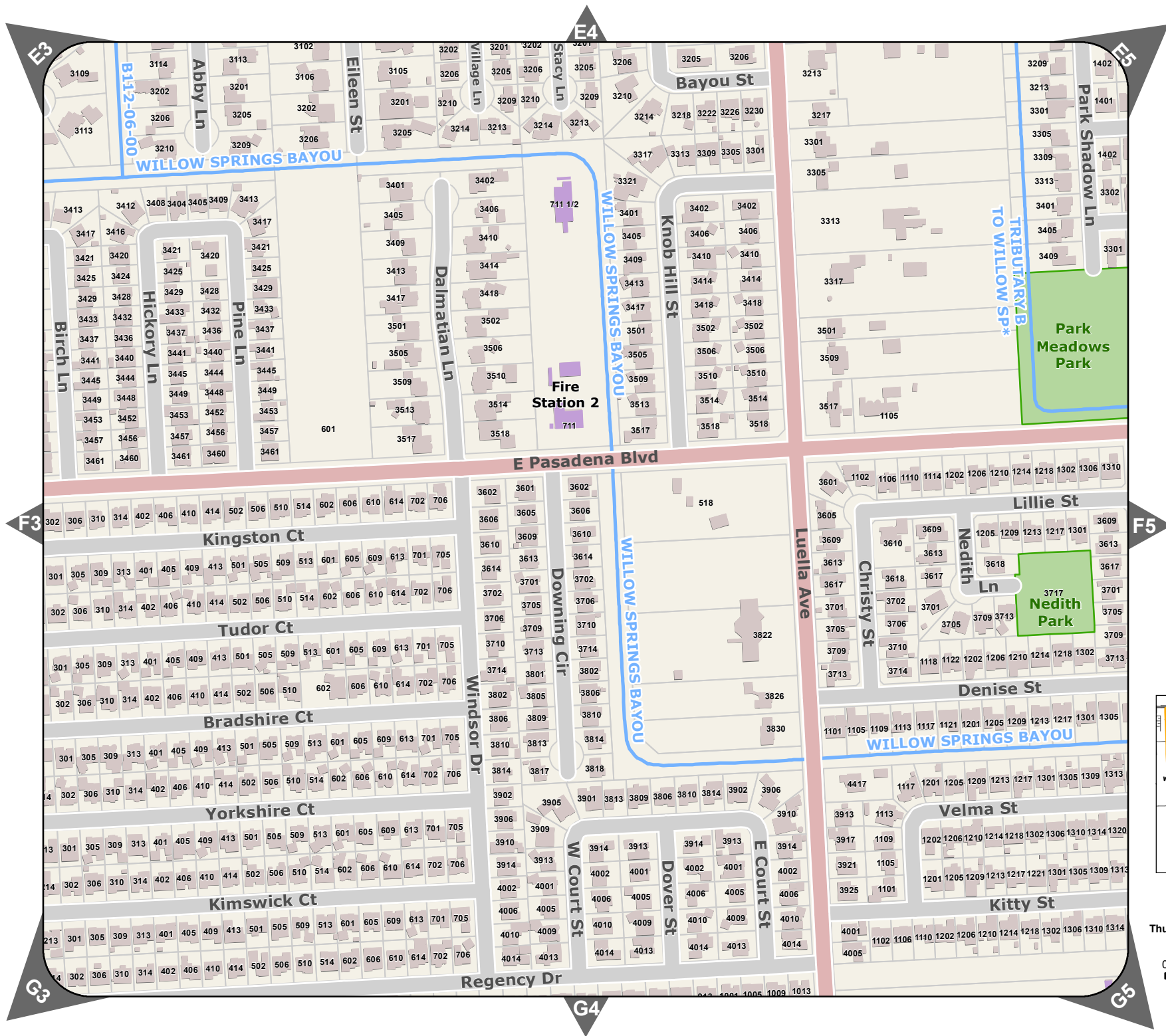
**Building Footprints:**

- City
- School
- Apartment
- Hotel
- Other



Map created on  
Thursday, October 12, 2017





F4



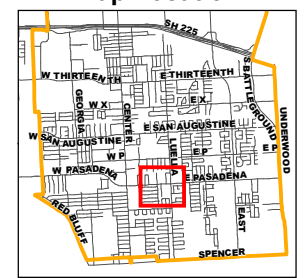
**Legend**

- City Limit
- Highway
- Major Road
- Local Road
- Railroad
- Drainage
- City Park
- Property Parcel

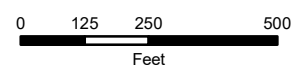
**Building Footprints:**

- City
- School
- Apartment
- Hotel
- Other

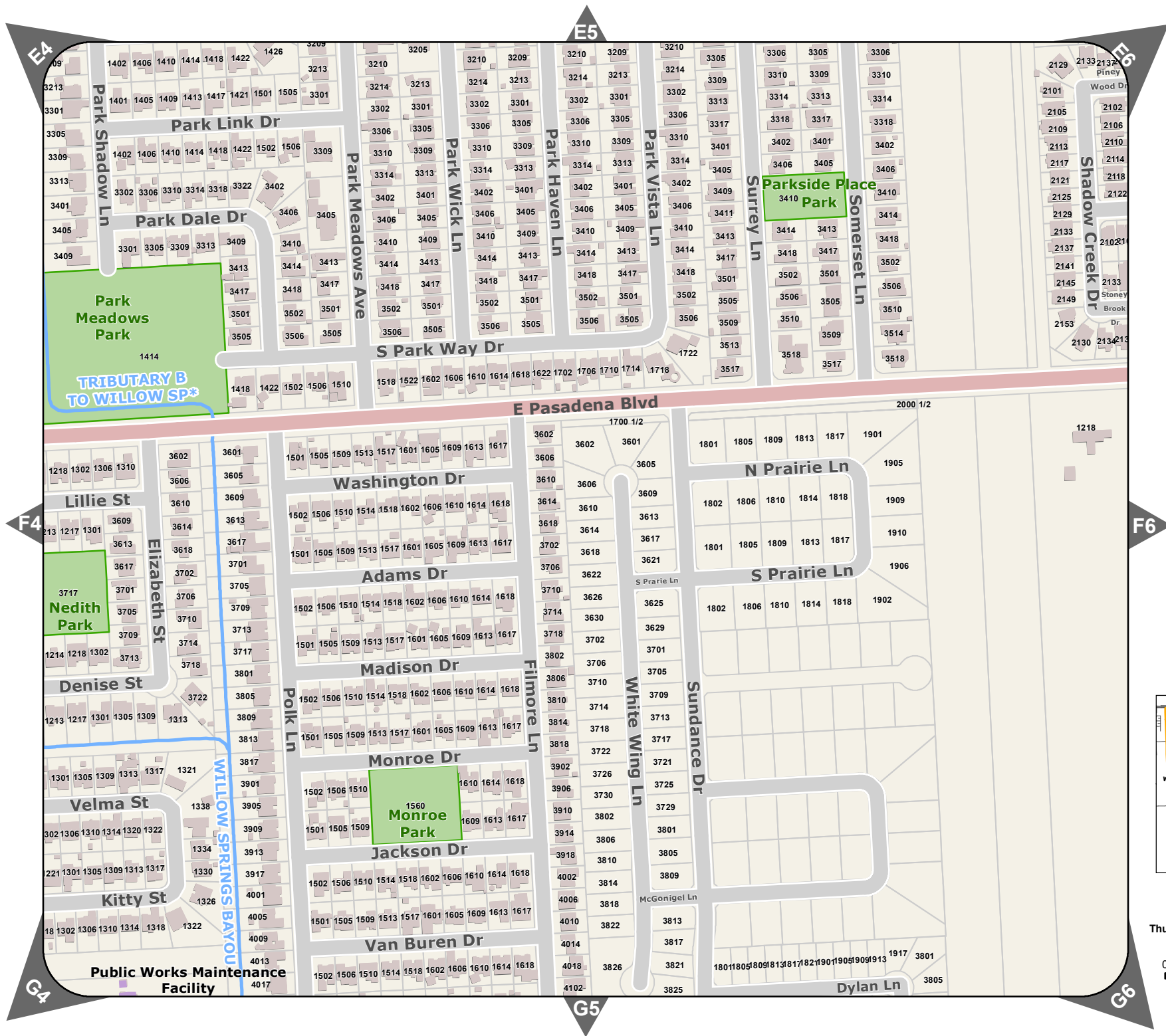
**Map Location**



Map created on Thursday, October 12, 2017







# F5



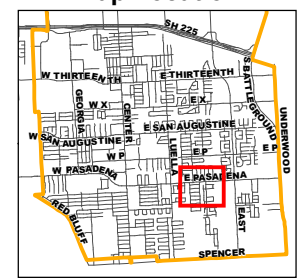
**Legend**

- City Limit
- Highway
- Major Road
- Local Road
- Railroad
- Drainage
- City Park
- Property Parcel

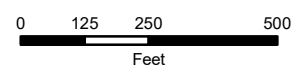
**Building Footprints:**

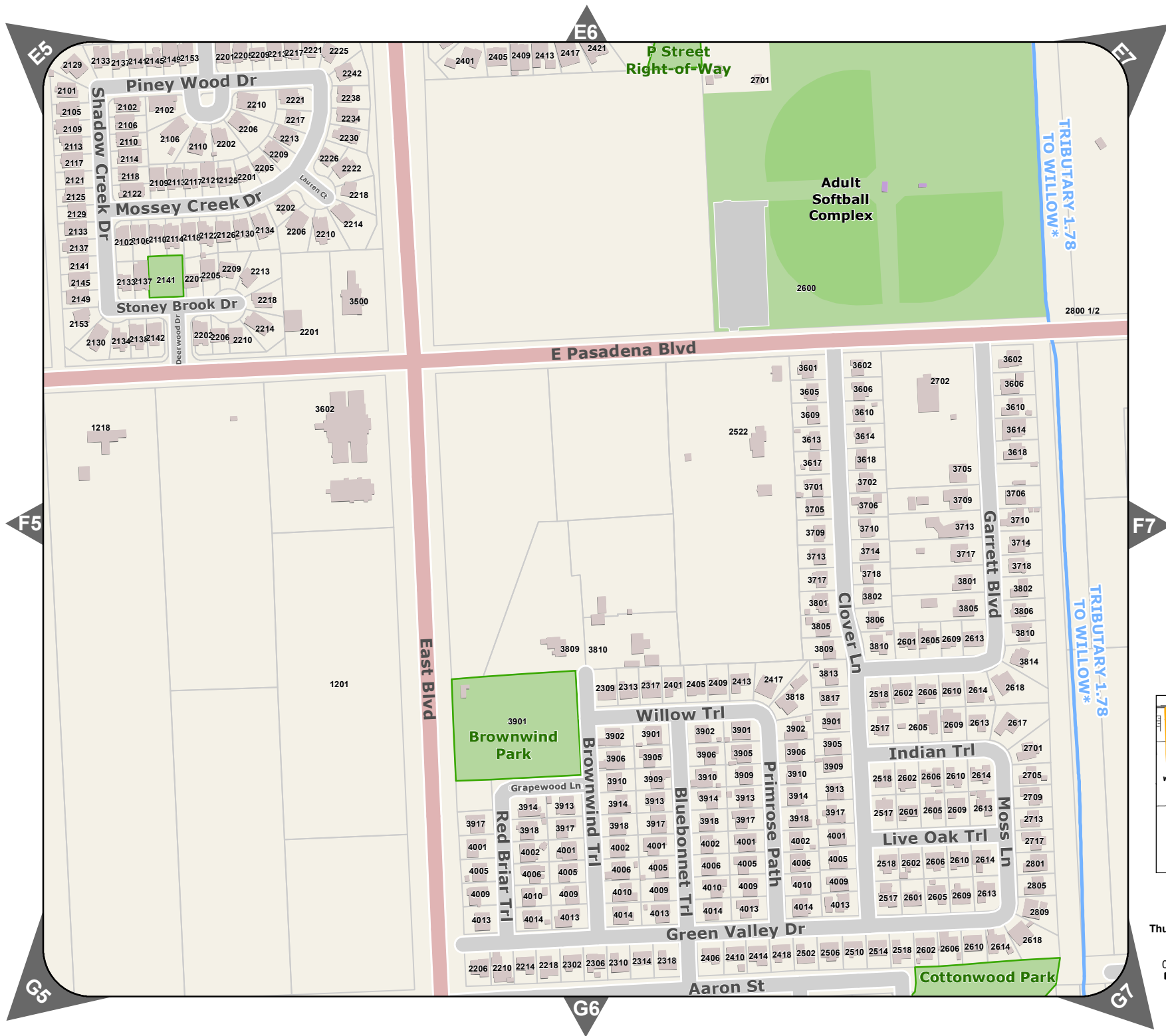
- City
- School
- Apartment
- Hotel
- Other

**Map Location**



Map created on  
Thursday, October 12, 2017



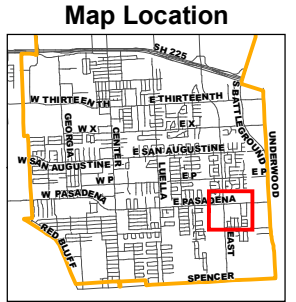


**Legend**

- City Limit
- Highway
- Major Road
- Local Road
- Railroad
- Drainage
- City Park
- Property Parcel

**Building Footprints:**

- City
- School
- Apartment
- Hotel
- Other



Map created on  
Thursday, October 12, 2017

**NORTH**

0 125 250 500  
Feet

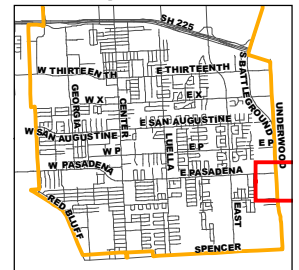
# F7



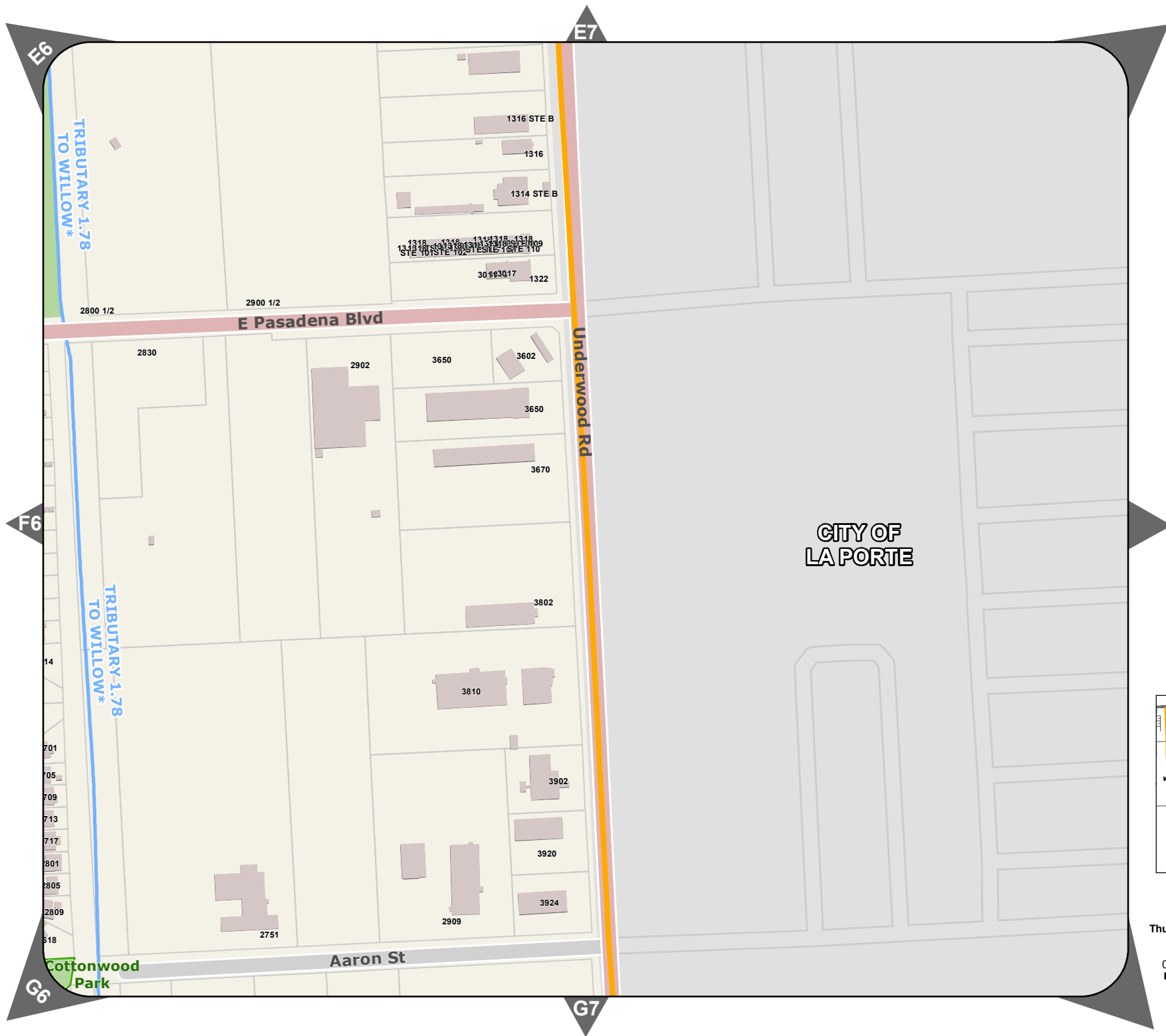
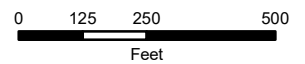
### Legend

- City Limit
  - Highway
  - Major Road
  - Local Road
  - Railroad
  - Drainage
  - City Park
  - Property Parcel
- Building Footprints:**
- City
  - School
  - Apartment
  - Hotel
  - Other

### Map Location



Map created on  
Thursday, October 12, 2017



# G1

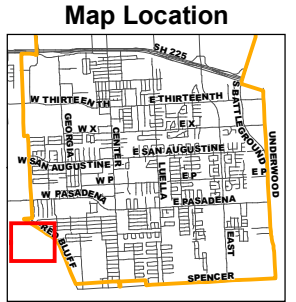


**Legend**

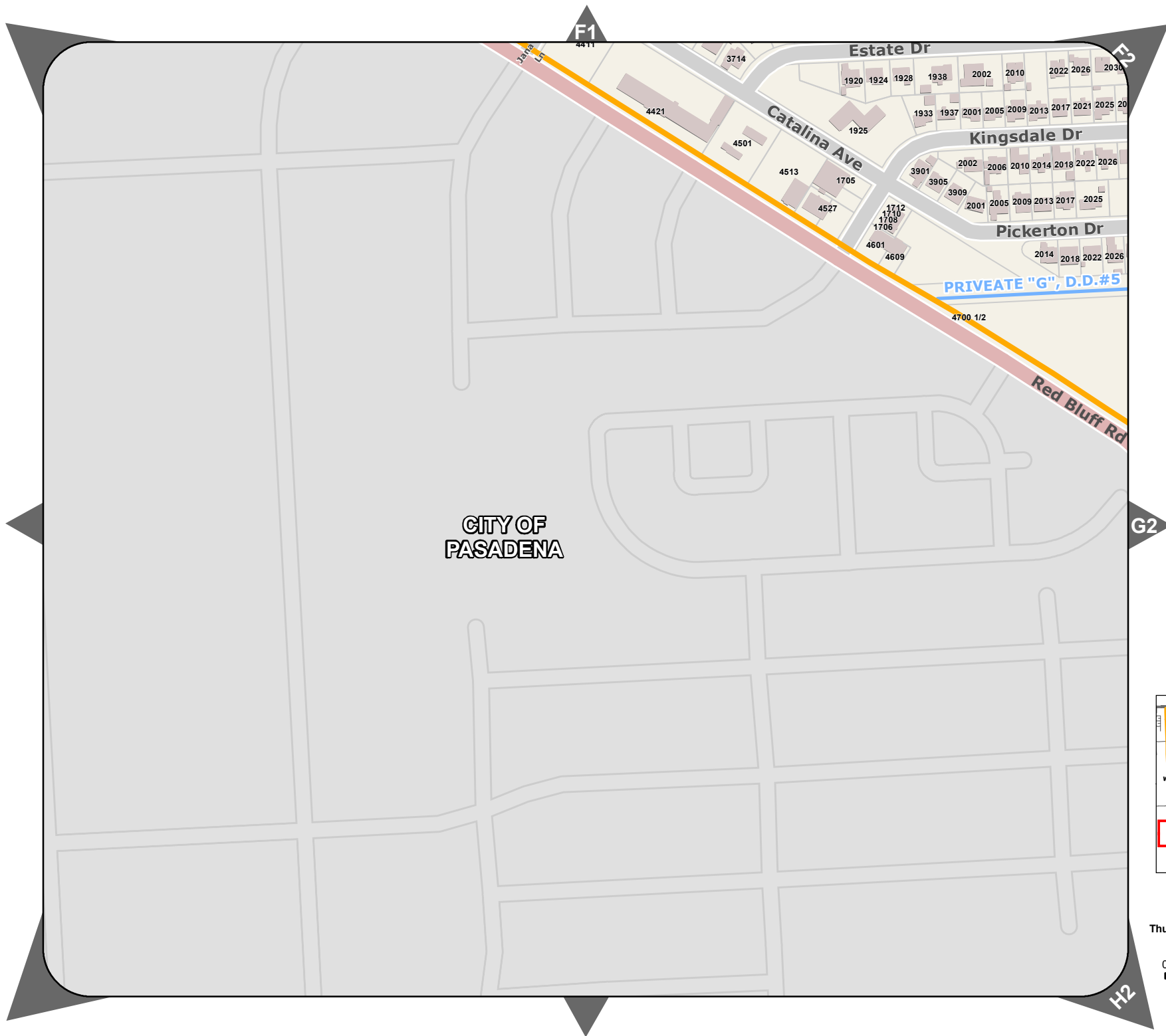
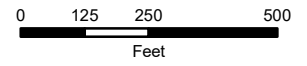
- City Limit
- Highway
- Major Road
- Local Road
- Railroad
- Drainage
- City Park
- Property Parcel

**Building Footprints:**

- City
- School
- Apartment
- Hotel
- Other



Map created on  
Thursday, October 12, 2017



CITY OF  
PASADENA

PRIVEATE "G", D.D.#5



# G2

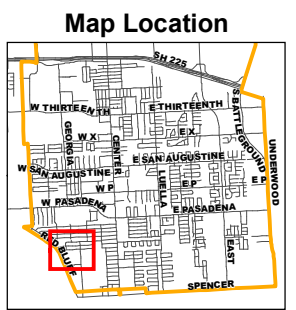


**Legend**

- City Limit
- Highway
- Major Road
- Local Road
- Railroad
- Drainage
- City Park
- Property Parcel

**Building Footprints:**

- City
- School
- Apartment
- Hotel
- Other



Map created on  
Thursday, October 12, 2017

**NORTH**

0 125 250 500  
Feet



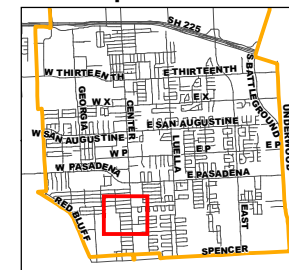
**Legend**

- City Limit
- Highway
- Major Road
- Local Road
- Railroad
- Drainage
- City Park
- Property Parcel

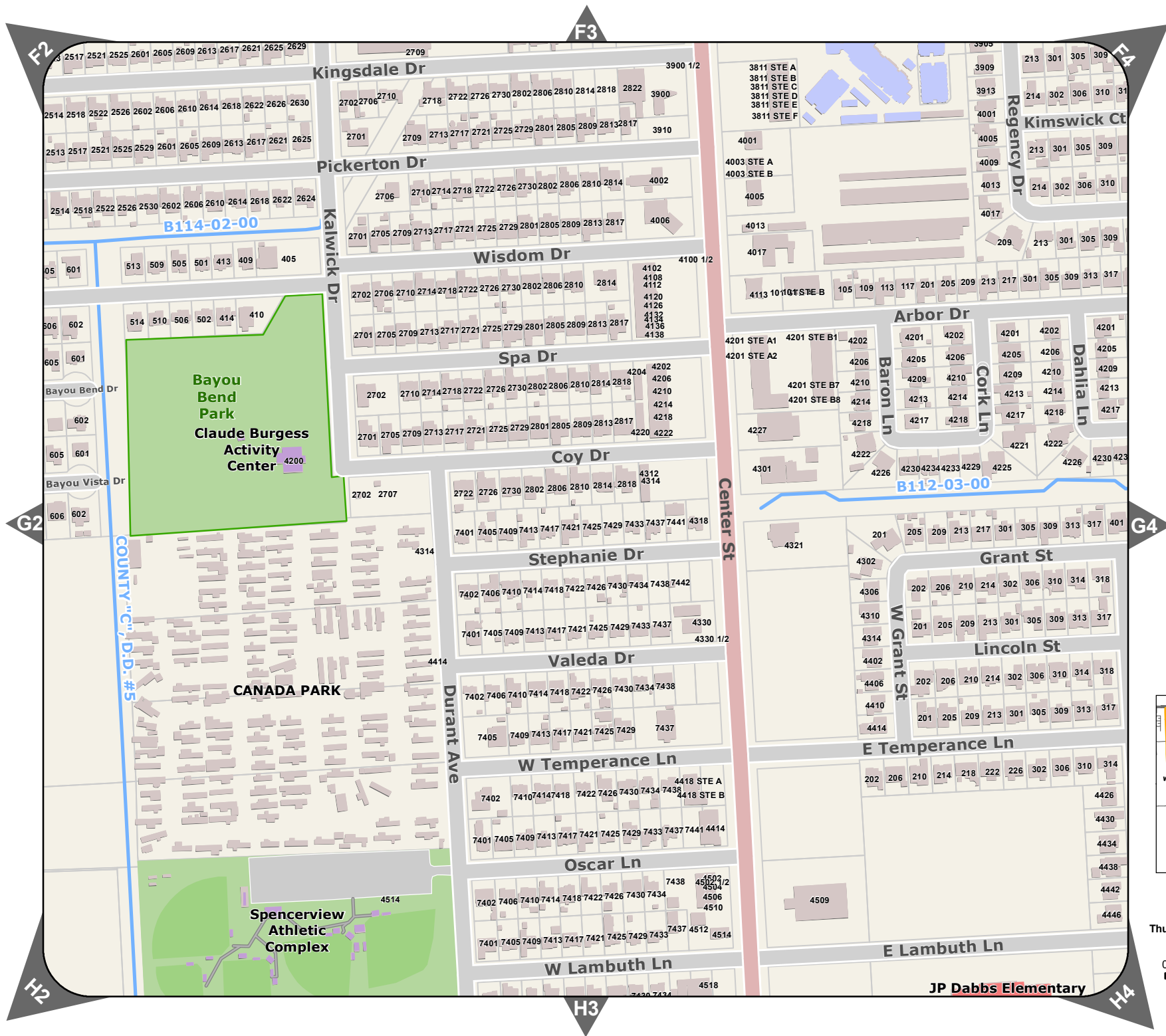
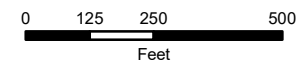
**Building Footprints:**

- City
- School
- Apartment
- Hotel
- Other

**Map Location**



Map created on Thursday, October 12, 2017

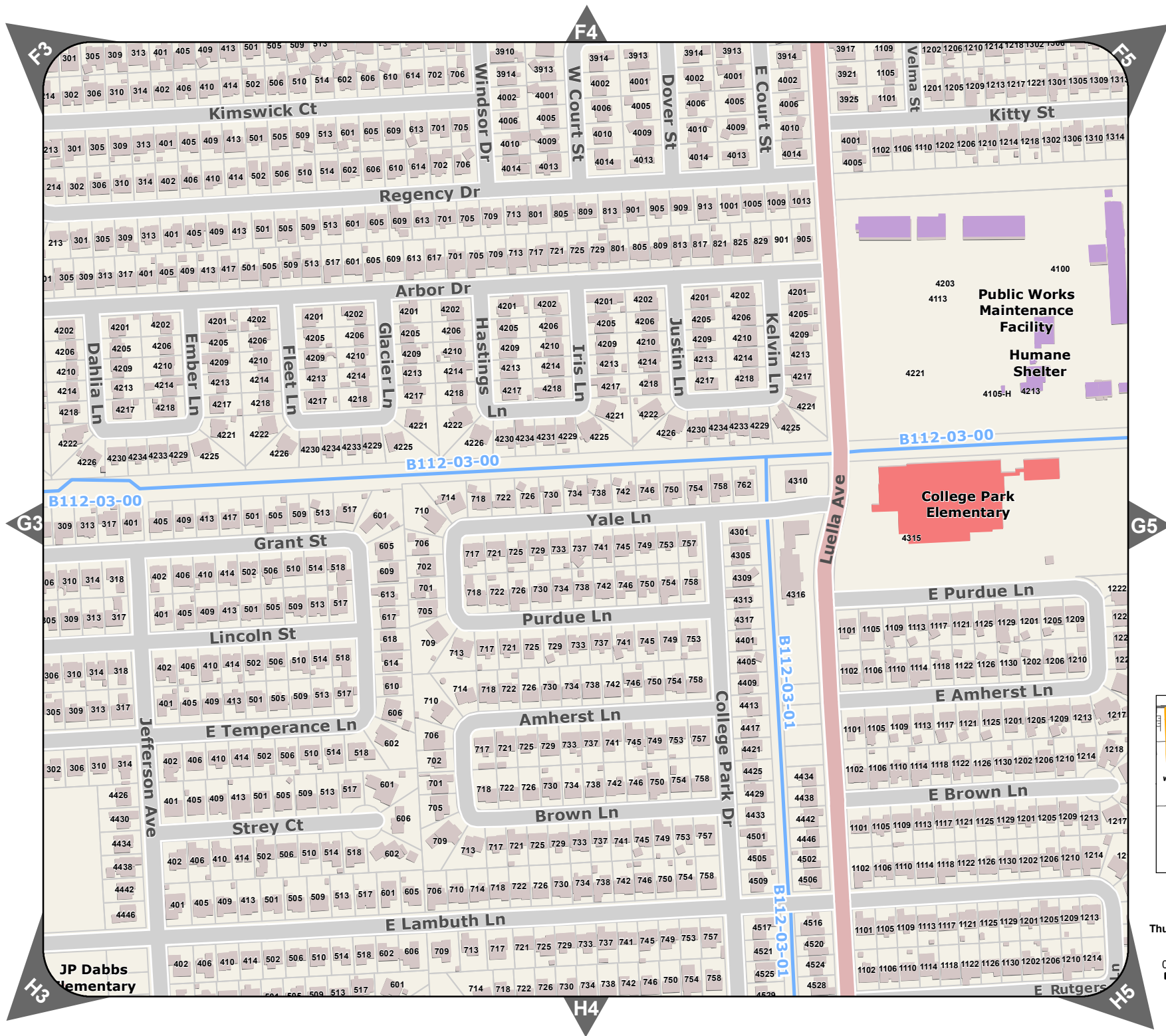


B114-02-00

B112-03-00

COUNTY-City D.D.#5

JP Dabbs Elementary



# G4

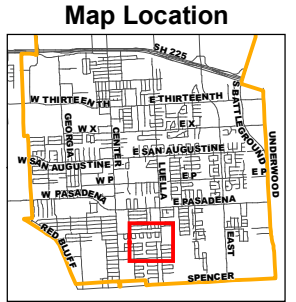


**Legend**

- City Limit
- Highway
- Major Road
- Local Road
- Railroad
- Drainage
- City Park
- Property Parcel

**Building Footprints:**

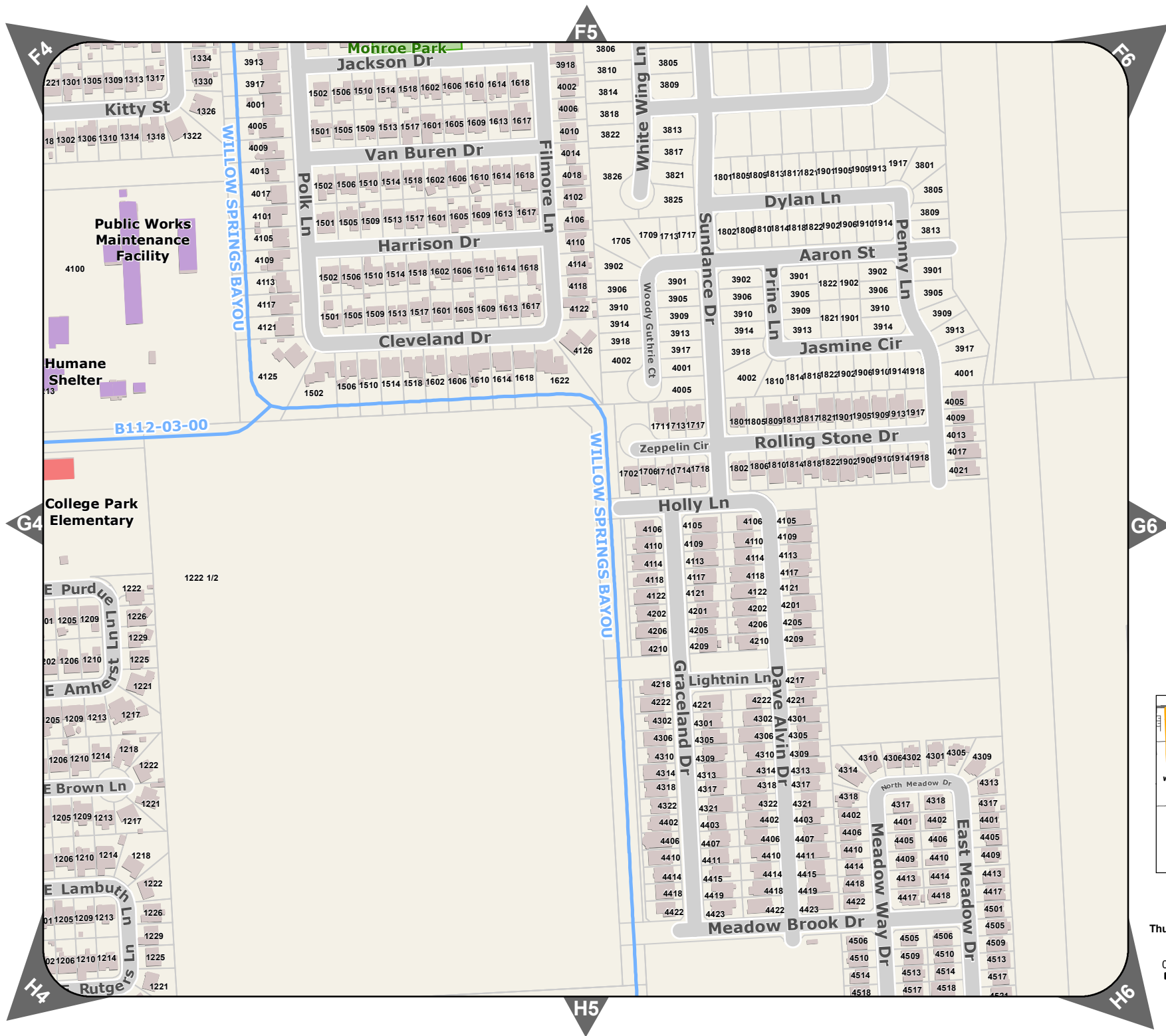
- City
- School
- Apartment
- Hotel
- Other



Map created on  
Thursday, October 12, 2017

**NORTH**

0 125 250 500  
Feet



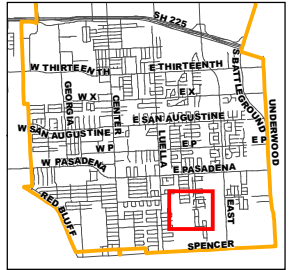
# G5



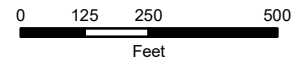
### Legend

- City Limit
  - Highway
  - Major Road
  - Local Road
  - Railroad
  - Drainage
  - City Park
  - Property Parcel
- Building Footprints:**
- City
  - School
  - Apartment
  - Hotel
  - Other

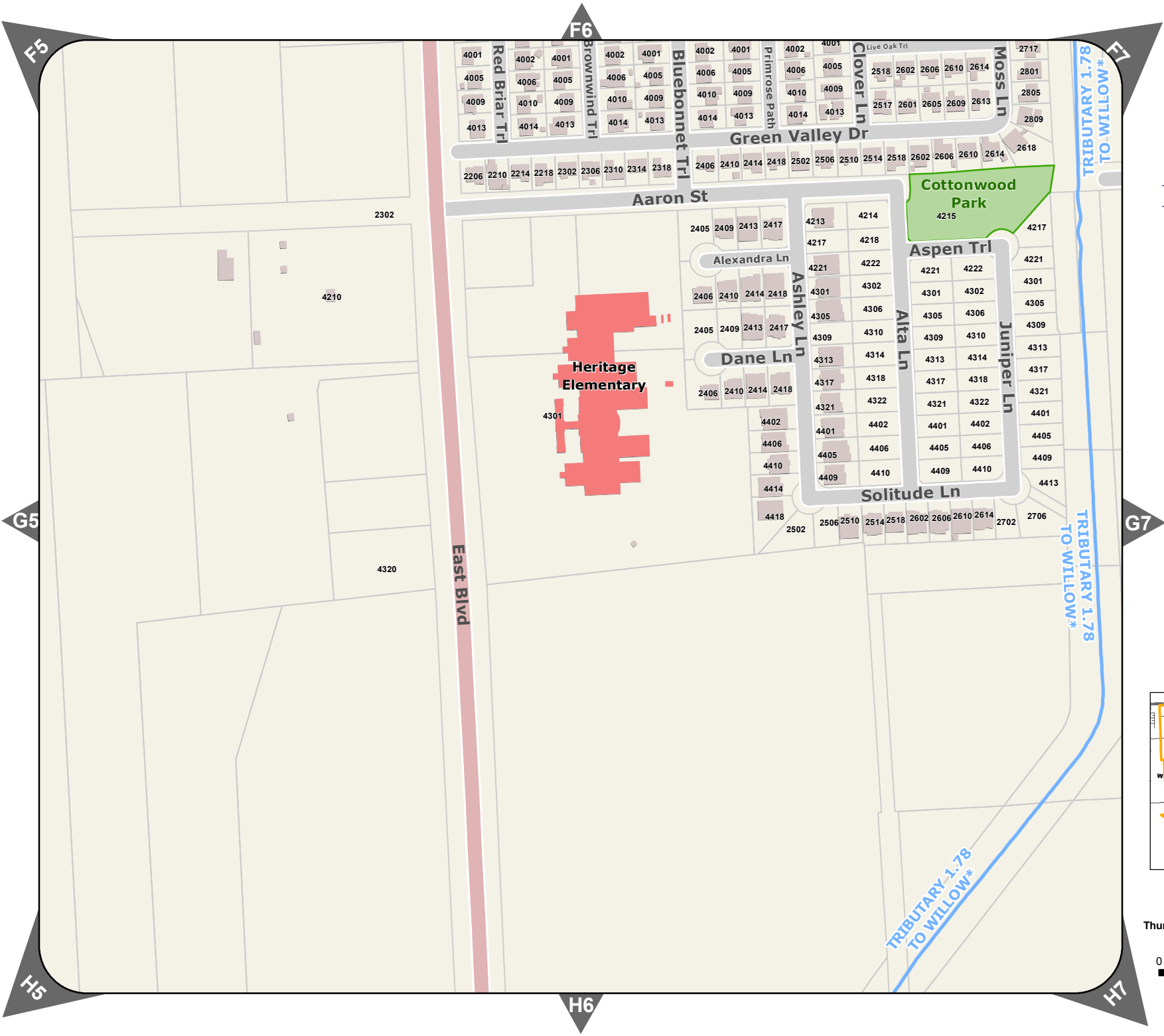
### Map Location



Map created on  
Thursday, October 12, 2017





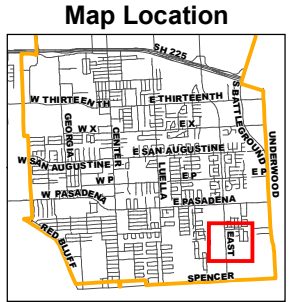


**Legend**

- City Limit
- Highway
- Major Road
- Local Road
- Railroad
- Drainage
- City Park
- Property Parcel

**Building Footprints:**

- City
- School
- Apartment
- Hotel
- Other



Map created on  
 Thursday, October 12, 2017

**NORTH**

0 125 250 500  
 Feet

# G7

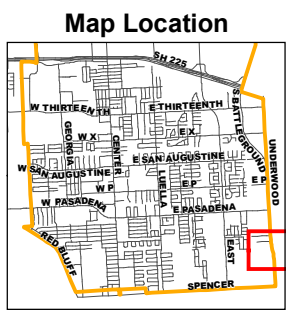


### Legend

- City Limit
- Highway
- Major Road
- Local Road
- Railroad
- Drainage
- City Park
- Property Parcel

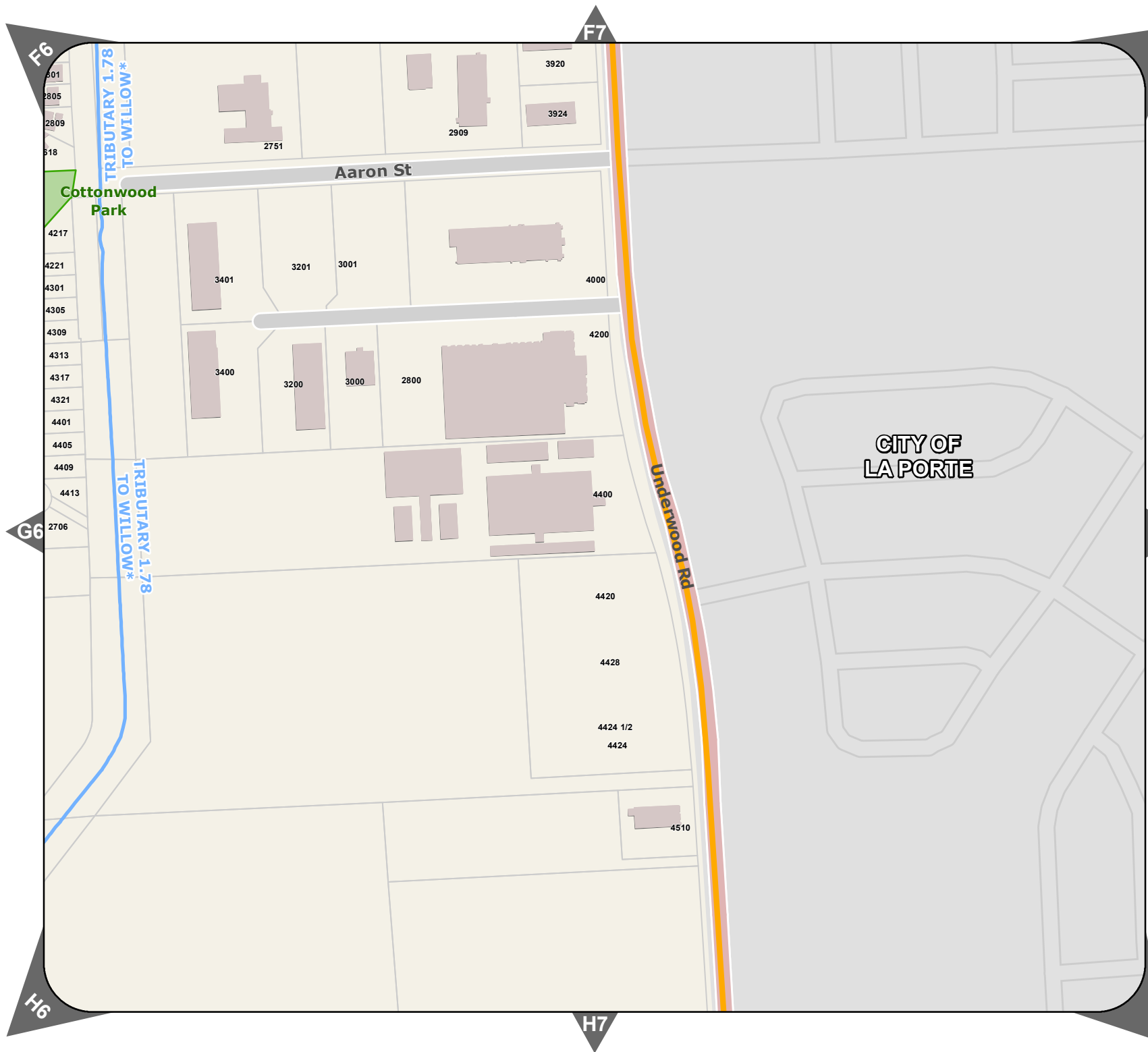
### Building Footprints:

- City
- School
- Apartment
- Hotel
- Other



Map created on  
Thursday, October 12, 2017

0 125 250 500  
Feet





# H2

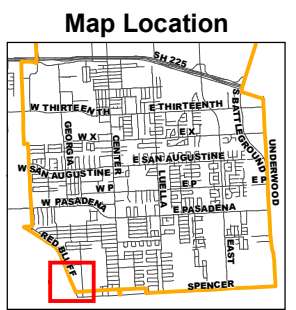


**Legend**

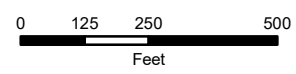
- City Limit
- Highway
- Major Road
- Local Road
- Railroad
- Drainage
- City Park
- Property Parcel

**Building Footprints:**

- City
- School
- Apartment
- Hotel
- Other



Map created on  
Thursday, October 12, 2017



G2

G3

G4

H2

H4

CANADA PARK

Spencerview Athletic Complex

MEADOWLANDS

4701 GLENWOOD

Deer Park Gardens

Deer Park Village Apartments and Townhomes

Oscar Ln

W Lambuth Ln

Faith Ln

Evie Ln

Elbridge Ln

Carrie Ln

Aljean Ln

E Lambuth Ln

JP Dabbs Elementary

Durant Ave

Center St

Marie Ln

CITY OF PASADENA

Spencer Hwy

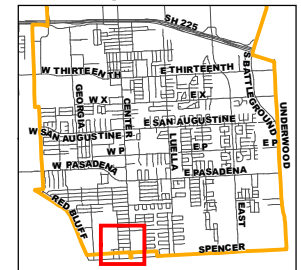
H3



Legend

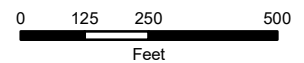
- City Limit
  - Highway
  - Major Road
  - Local Road
  - Railroad
  - Drainage
  - City Park
  - Property Parcel
- Building Footprints:**
- City
  - School
  - Apartment
  - Hotel
  - Other

Map Location



Map created on Thursday, October 12, 2017

NORTH



# H4



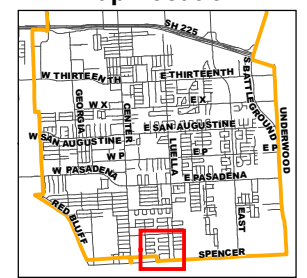
**Legend**

- City Limit
- Highway
- Major Road
- Local Road
- Railroad
- Drainage
- City Park
- Property Parcel

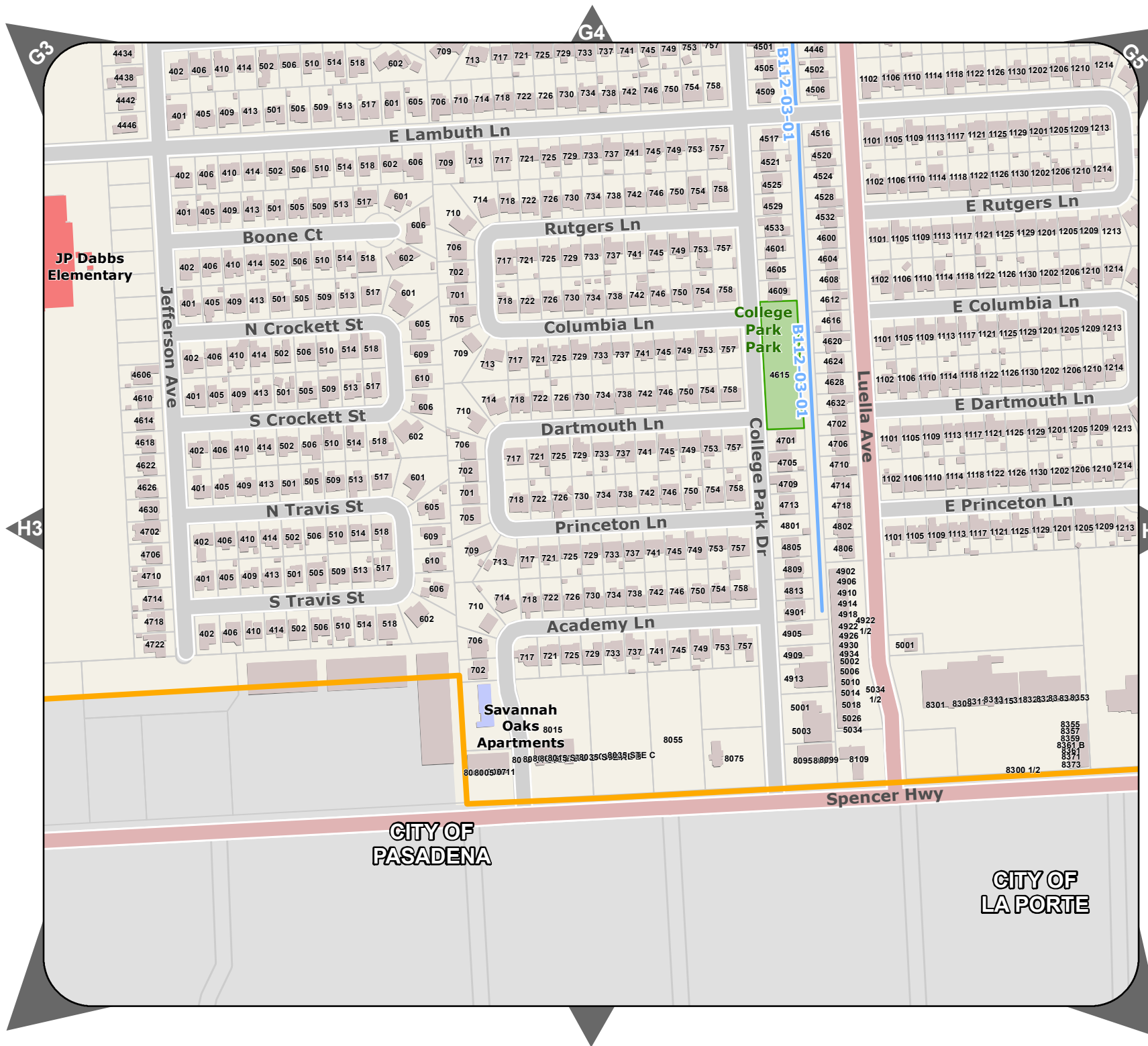
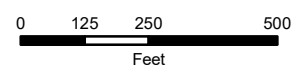
**Building Footprints:**

- City
- School
- Apartment
- Hotel
- Other

### Map Location

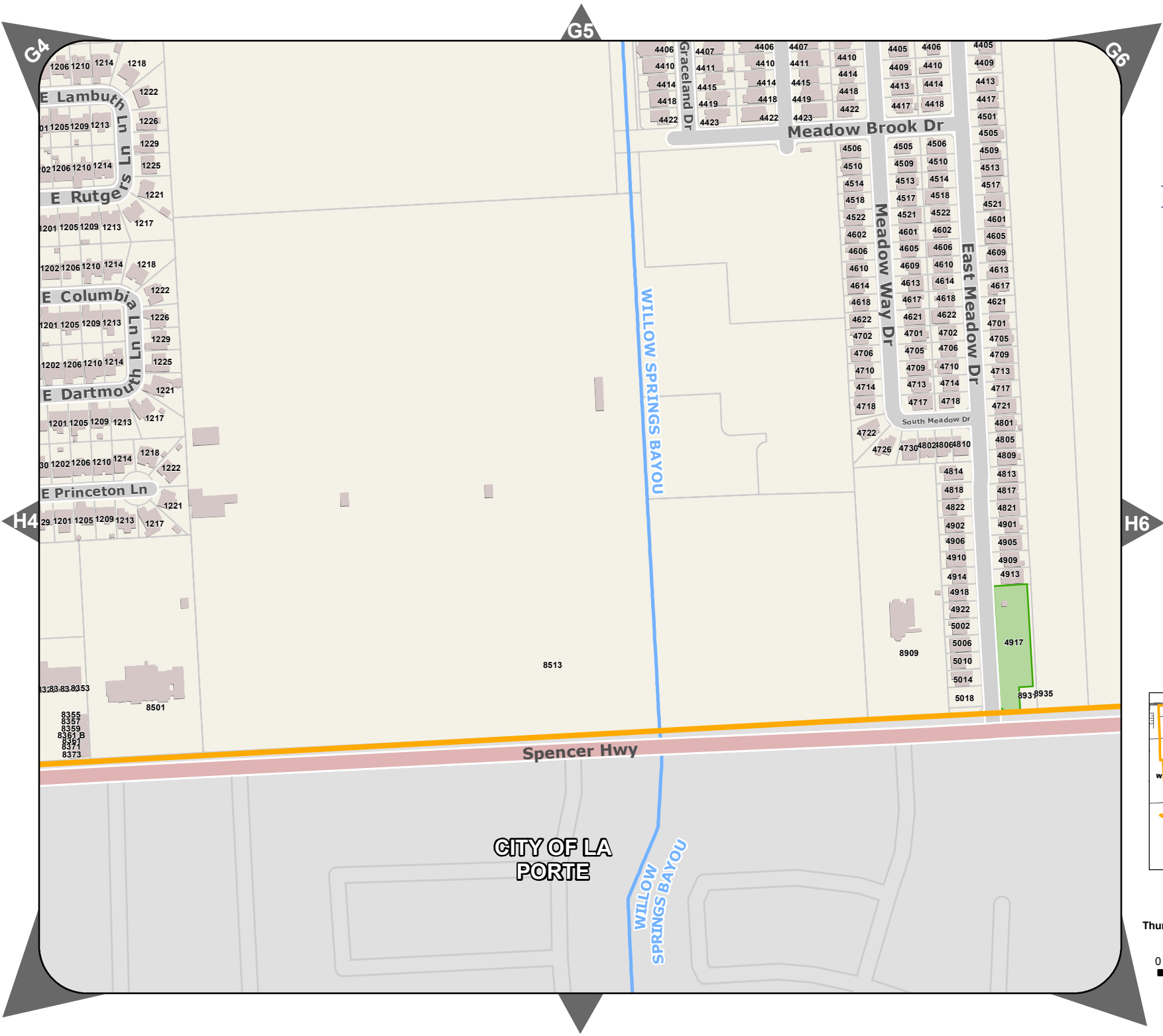


Map created on Thursday, October 12, 2017



CITY OF PASADENA












CITY OF LA PORTE



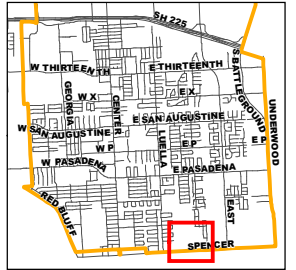
# H5



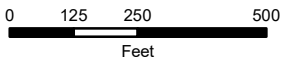
### Legend

-  City Limit
  -  Highway
  -  Major Road
  -  Local Road
  -  Railroad
  -  Drainage
  -  City Park
  -  Property Parcel
- Building Footprints:**
-  City
  -  School
  -  Apartment
  -  Hotel
  -  Other

### Map Location



Map created on  
Thursday, October 12, 2017



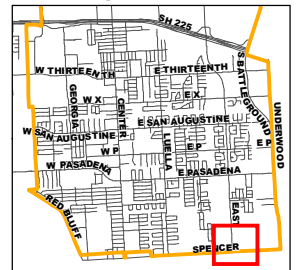
# H6



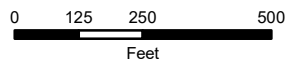
## Legend

- City Limit
- Highway
- Major Road
- Local Road
- Railroad
- Drainage
- City Park
- Property Parcel
- Building Footprints:**
  - City
  - School
  - Apartment
  - Hotel
  - Other

## Map Location



Map created on  
Thursday, October 12, 2017



# H7

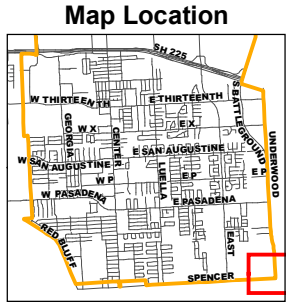


**Legend**

- City Limit
- Highway
- Major Road
- Local Road
- Railroad
- Drainage
- City Park
- Property Parcel

**Building Footprints:**

- City
- School
- Apartment
- Hotel
- Other



Map created on  
Thursday, October 12, 2017

**NORTH**

0 125 250 500  
Feet





# STREET INDEX

## -A-

Aaron St: G6, G7  
Abby Ln: E4, F4  
Academy Ln: H4  
Adams Dr: F5  
Alan St: B4  
Albany St: E2  
Alexandra Ln: G6  
Alice Ln: C3, C4  
Aljean Ln: H3  
Alta Ln: G6  
Alyse St: B4  
Amber Cir: E3, F3  
Amherst Ln: G4  
Angela St: E4  
Apple Spring Dr: E6  
Arbor Dr: G3, G4  
Artesia Dr: E6  
Asbury Ln: C5  
Ash Ln: F3  
Ashley Ln: G6  
Aspen Ln: G6  
Aspen Spring Dr: D5  
Atlanta St: E1, E2  
Augusta Dr: E6  
Autrey Dr: E1, F1  
Avon St: B3  
Awesome Ln: G7  
Aztec Dr: D5

## -B-

Barbara Ct: C5  
Baron Ln: G3  
Bayou Bend Dr: G2  
Bayou St: E4  
Bayou Vista Dr: G2, G3  
Beecher Dr: F2, G2  
Big Bend Ln: D5  
Birch Ln: F3  
Bluebonnet Trl: F6, G6  
Boone Ct: H4  
Boston Ave: B3, C3  
Bradshire Ct: F3, F4  
Brenda Dr: D4  
Briarwood Ct: D2  
Brookdale Ln: E2, F2  
Brooke Amber Cir: C5  
Brookhaven: E2, F2  
Brookhollow Dr: E2, F2  
Brookhurst Ln: E2, F2  
Brookmeade Dr: E2, F2  
Brookwood Ln: E2, F2  
Brown Ln: G4  
Brownwind Trl: F6, G6  
Byron Ave: C3

## -C-

Camdon Dr: D5, D6  
Canterbury Ct: D4  
Canyon Lake Ct: D6  
Canyon Lake Dr: D5, D6  
Carolyn St: C4  
Carrie Ln: H3  
Catalina Ave: F1, G1  
Cedar St: B3, C3  
Center Ct: E3

Center St: A3, B3, C3, D3, E3, F3, G3, H3  
Chandler Ln: F1  
Cherokee St: D5  
Chisholm Trl: E6  
Christy St: F4  
Cile Ln: H3  
Clay Ct: B6, C6  
Cleveland Dr: G5  
Cloudcroft Dr: E6  
Clover Ln: F6, G6  
College Park Dr: G4, H4  
Columbia Ln: H4  
Comal Dr: D6, E6  
Comal Springs Dr: D5, D6  
Comanche St: C5, D4, D5  
Concord St: E1, E2  
Coolidge Dr: E4, E5  
Cork Ln: G3  
Coy Dr: G3  
Crestmont Dr: E6  
Crestwood Dr: E5  
Crete Dr: C3, C4

## -D-

D H Watkins Dr: F1  
Dahlia Ln: G3, G4  
Dalmatian Ln: F4  
Dane Ln: G6  
Dartmouth Ln: H4  
Dave Alvin Dr: G5, H5  
Deer Ave: C3, C4  
Deer Valley Dr: C5, D5  
Deertrail St: C5, D5  
Deerwood Dr: D6, E6, F6  
Deerwood Glen Dr: A1, B1, C1  
Denise St: F4, F5  
Dixie Dr: D3  
Donegal Ct: D2

Doris St: C4  
Dover St: F4, G4  
Dow Cir: E3  
Downing Cir: F4  
Dublin Dr: D2  
Dunn Cir: D4  
Durant Ave: G3, H3  
Dutch St: B3, C3  
Dylan Ln: G5

## -E-

E Amherst Ln: G4, G5  
E Brown Ln: G4, G5  
E Clare St: D2  
E Columbia Ln: H4, H5  
E Court St: F4, G4  
E Dartmouth Ln: H4, H5  
E Denali Dr: E5  
E Eighth St: B3, B4  
E Eleventh St: B3  
E Fifth St: B3  
E First St: A3, A4  
E Forrest Ln: D3  
E Fourth St: A3  
E Highline Dr: D3  
E Lambuth Ln: G4, G5, H3, H4, H5  
E Lawther Ln: D5  
E Lonesome Dove: D5  
E Ninth St: B3, B4  
E Oak St: D3  
E P St: E3, E4, E5, E6, E7  
E Parktown Dr: F3  
E Pasadena Blvd: F3, F4, F5, F6, F7  
E Prairie Ln: F5  
E Princeton Ln: H4, H5  
E Purdue Ln: G4, G5  
E Reata Dr: D5, E5  
E Rutgers Ln: H4, H5

*E San Augustine St: D3, D4, D5, D6, D7*  
*E Second St: A3, A4*  
*E Shamon St: D2*  
*E Sixth St: B3*  
*E Temperance Ln: G3, G4*  
*E Tenth St: B3*  
*E Third St: A3*  
*E Thirteenth St: B7, C3, C4, C5, C6, C7*  
*E Twelfth St: C3*  
*E Van Trease Dr: D5*  
*E Vaughn Ln: E3*  
*E X St: C4, C5, C6, C7, D3, D4*  
*East Blvd: A5, B5, C5, C6, D6, E6, F6, G6, H6*  
*East Meadow Dr: G5, H5*  
*Eastwind Dr: D2*  
*Ed Watson Dr: D4, D5*  
*Eileen St: E4, F4*  
*Elbridge Ln: H3*  
*Elizabeth St: F5*  
*Ellen Dr: C3, C4*  
*Elm St: A3, B3, C3*  
*Ember Ln: G4*  
*Erin Glen Ct: D2*  
*Estate Dr: F1, F2, F3*  
*Evie Ln: H3*

## **-F-**

*Fairfax St: B3, C3*  
*Faith Ln: H3*  
*Fay Ct: D4*  
*Filmore Ln: F5, G5*  
*Fleet Ln: G4*  
*Frances St: C4*  
*Frio Dr: D6*

## **-G-**

*Gallagher Ln: D2*  
*Gallup Dr: E6*  
*Galway Dr: D2, D3*  
*Garden Cir: C5*  
*Garden Court: C5*  
*Garden Park Dr: C4, C5*  
*Garden Walk: C5*  
*Garrett Blvd: F6*  
*Georgia Ave: A2, B2, C2, D2, E2, F2*  
*Glacier Ln: G4*  
*Glenwood Ave: G2, H2*  
*Goodnight Trl: E6*  
*Grace St: B4*  
*Graceland Dr: G5, H5*  
*Grant St: G3, G4*  
*Grapewood Ln: F6*  
*Green Valley Dr: F6, G6*  
*Greenwood Pl: F1*  
*Grove Ave: B3*  
*Grove St: B3, C3*

## **-H-**

*Hale Dr: E3*  
*Haleys Comet Ct: D6*  
*Hall Ct: B6, C6*  
*Harrison Dr: G5*  
*Harvard Ave: B3*  
*Hastings Ln: G4*  
*Havana Dr: F2, G2*  
*Helen Dr: C3, C4*  
*Henderson Ln: D2, E2*  
*Hickory Ln: F4*  
*Hillshire Dr: F1, F2, F3*  
*Holly Ln: G5*  
*Holton Ave: G2*  
*Hoover Dr: E4, E5*  
*Horseshoe Bend: D6, E6*  
*Howard Ave: B2*

## **-I-**

*Independence Pkwy: A6, B6*  
*Indian Trl: F6*  
*Irene St: A2, B2*  
*Iris Ln: G4*  
*Ivy Ave: A3, B3, C3*

## **-J-**

*Jackson Dr: F5*  
*James St: B3, C3*  
*Jana Ln: F1*  
*Janell Rene Cir: C5*  
*Jasemine Cir: G5*  
*Jefferson Ave: G4, H4*  
*Jeffrey St: E4*  
*Joshua Tree Ln: D5*  
*Juanita Ln: D4*  
*Julie Ln: E5*  
*Juniper Ln: G6*  
*Justin Ln: G4*

## **-K-**

*Kalwick Dr: F3, G3*  
*Karankawas Ct: C4*  
*Kathleen Ct: B5*  
*Kelvin Ln: G4*  
*Kenny St: B4, C4*  
*Kentucky: A4*  
*Kentucky Ave: B3*  
*Kerry Dr: D3*  
*Kilgarlin Ln: D2*  
*Kilkenny Ln: D1*  
*Killarney Ln: D2*  
*Kinswick Ct: F3, F4*

*Kingsdale Dr: F2, F3, G1, G2*  
*Kingston Ct: F3, F4*  
*Kingwood Dr: E5, E6*  
*Kiowa Ct: D4*  
*Kitty St: F4, F5*  
*Knob Hill St: F4*  
*Kristina Way: D6*

## **-L-**

*La Nell Dr: D4, E4*  
*La Porte - Battleground Ramp: B6*  
*La Porte - East Blvd Ramp: A5*  
*Las Cruces Cir: D6*  
*Lauren Ct: F6*  
*Lawrence Ln: D4*  
*Leslie Ln: D6*  
*Lexington St: E1*  
*Lightnin Ln: G5*  
*Lillie St: F4, F5*  
*Limerick Ct: D3*  
*Lincoln St: G3, G4*  
*Linda St: A2, B2*  
*Lisa Ln: D6*  
*Live Oak Trl: F6*  
*Longwood Dr: E5, E6*  
*Los Alamos Cir: D6*  
*Louisiana Ave: D1, E1, F1*  
*Lovely Ln: C4, C5*  
*Luella Ave: A4, B4, C4, D4, E4, F4, G4, H4*  
*Lufkin Ln: E2*

## **-M-**

*Madison Dr: F5*  
*Magnolia Ln: C6, D6*  
*Maple Spring Dr: E6*

Marie Ln: H3  
Mark St: B4  
Marlene St: B4  
Marshall St: E2  
Martha St: B4  
Maxie St: A2, A3  
Maxwell Ln: D3, E3  
Mcdermott St: F2, F3  
Mcdonald St: E2  
Meadow Way Dr: G5, H5  
Meadow Brook Dr: H5  
Meadowlark Ln: D4  
Meadowlark St: B4, C4, D4  
Meredith Ct: B5  
Mesa Verde Dr: E5  
Minchen Dr: C4  
Monroe Dr: F5  
Moss Ln: F6  
Mossey Creek Dr: E6, F6

## **-N-**

N Amy Dr: D4  
N Carlsbad Ln: D5  
N Crockett St: H4  
N Everglades Dr: E5  
N Kaufman Dr: D4  
N Park Ridge Dr: E4, E5  
N Park Way Dr: E5  
N Parktown Dr: F2, F3  
N Prarie Ln: F5  
N Travis St: H4  
N Yellowstone Dr: E5  
Navajo Dr: C5, D5  
Neches Dr: D6  
Nedith Ln: F4  
New Orleans St: E1, E2  
North Meadow Dr: G5  
North Park Side Dr: E4, E5  
Northglen Dr: D2

Norwood St: B4, C4

## **-O-**

Oklahoma Ave: D1, E1, F1  
Oscar Ln: G3

## **-P-**

Page St: E3  
Palm Terrace Blvd: C3  
Park Ave: C3, D3  
Park Dale Dr: F5  
Park Green Dr: B5, C5  
Park Haven Ln: E5, F5  
Park Link Dr: E5, F5  
Park Meadows Ave: D5, E5, F5  
Park Shadow Ln: D4, E4, E5, F5  
Park Vista Ln: E5, F5  
Park Wick Ln: E5, F5  
Parkglen St: E4  
Parktown Dr: F3  
Patricia Dr: E4  
Paulette Dr: E4  
Pawnee Dr: D4  
Pearl St: B4  
Pebble Brook Dr: E6  
Peggy St: B4  
Penny Ln: G5  
Peyton Pl: D4  
Phyllis St: C4  
Pickerton Dr: G1, G2, G3  
Pine Brook Ct: E6  
Pine Brook Dr: E6  
Pine Lake Dr: D6  
Pine Ln: F4  
Piney Point Dr: E6  
Piney Wood Dr: E6

Plunkett Dr: F1  
Polk Ln: F5, G5  
Prairie Ln: F5  
Primrose Path: F6, G6  
Princeton Ln: H4  
Purdue Ln: G4

## **-R-**

Railroad St: A1, A2, A3  
Ranier Dr: E5  
Red Bluff Rd: F1, G1, G2, H2  
Red Briar Trl: F6, G6  
Red River Trl: E6  
Regency Dr: F3, G3, G4  
Reta Dr: C3, C4  
Robin St: A2, A3, B2  
Robinwood Dr: E5, E6  
Rohm-haas Rd: A5  
Rolling Stone Dr: G5  
Roosevelt Dr: D4, D5  
Ruidoso Cir: D6  
Running Spring Dr: E6  
Rutgers Ln: H4

## **-S-**

S Amy Dr: D4  
S Battleground Rd: B6, C6, D6, D7  
S Carlsbad Ln: D5  
S Crockett St: H4  
S Everglades Dr: E5  
S Kaufman Dr: D4  
S Park Ridge Dr: E5  
S Park Way Dr: F5  
S Parktown Dr: F2, F3  
S Prairie Ln: F5  
S Travis St: H4

S Yellowstone Dr: E5  
SH 225 E: A1, A2, A3, A4, A5, B5, B6  
SH 225 W: A1, A2, A3, A4, A5, B5, B6  
Sabine Ct: D6  
Sabine Dr: D5, D6  
Salem Dr: E1  
Salt Grass Cir: E6  
Salt Grass Trl: E6  
San Marcos Dr: D6, E6  
Santa Fe Trl: D6, E6  
Savannah Bend: C6, D6  
Seaco Ave: B2, C2  
Seaco Ct: B2  
Seguine Dr: D6  
Seminole St: D4, D5  
Shabbona: A2, A3  
Shadow Creek Dr: E6, F6  
Shamrock Ln: D1, D2  
Sharie St: B4  
Shell Dock Rd: A1  
Shiprock Dr: D6, E6  
Shoshoni Dr: C4, C5  
Silvercreek Ct: E6  
Solitude Ln: G6  
Somerset Ln: E5, F5  
South Meadow Dr: H5  
South Park Side Dr: E5  
Southern Trl: C6, D6  
Spa Dr: G3  
Spencer Hwy: H2, H3, H4, H5, H6, H7  
St Elmos Fire: D6  
St Patrick Ln: D2  
Stacy Ln: E4  
Stephanie Dr: G3  
Stoney Brook Dr: F6  
Strey Ct: G4  
Sugar Hill Dr: E5, E6  
Sundance Dr: F5, G5  
Surrey Ln: E5, F5  
Sylvia St: C3, D3

## **-T-**

Taft Dr: E4, E5  
Tallowwood Dr: E6  
Taos Trl: E6  
Taylor Ln: D3, E3  
Texas Ave: E2, F2  
Tidal Rd: A4  
Tipperary Dr: D2  
Tonkawa Dr: C4, C5  
Tracy Way: D6  
Trinity Park Ct: D6  
Tudor Ct: F3, F4  
Tulsa St: E1, E2  
Tyler Ln: E2

## **-U-**

Una Dr: C3, C4  
Underwood Rd: B7, C7, D7, E7, F7,  
G7, H7

## **-V-**

Valeda Dr: G3  
Van Buren Dr: G5  
Velma St: F4, F5  
Village Ln: E4

## **-W-**

W Clare St: D2  
W Court St: F4, G4  
W Denali Dr: E5  
W Eighth St: B2, B3

W Fifth St: B3  
W First St: A3  
W Forrest Ln: D3  
W Fourth St: A3, B2, B3  
W Grant St: G3  
W Helgra St: C3  
W Highline Dr: D3  
W Lambuth Ln: H3  
W Lawther Ln: D4, D5  
W Lonesome Dove: D5  
W Ninth St: B3  
W Oak St: D3  
W P St: E3  
W Parktown Dr: F2  
W Pasadena Blvd: F1, F2, F3  
W Reata Dr: D5  
W San Augustine St: D1, D2, D3  
W Second St: A3  
W Seventh St: B3  
W Shannon St: D2  
W Sixth St: B3  
W Temperance Ln: G3  
W Third St: A2, A3  
W Thirteenth St: C1, C2, C3  
W Twelfth St: B3, C3  
W Van Trease Dr: D5  
W Vaughn Ln: E3  
W X St: D2, D3  
Wake Forest Dr: D1  
Wakeshire Blvd: F2, G2  
Walnut Ct: D1  
Warren St: E4  
Washington Dr: F5  
Waterford Dr: D1, D2  
Wayside Ct: D1  
Wesley Ln: C4  
Westbriar Ct: D2  
Westside Dr: D1  
Westwind Dr: D1  
Wexford Dr: D1, D2  
Whatley Dr: F1  
White Sands Dr: E6

White Wing Ln: F5  
Whitebriar Dr: D1  
Wicklow Dr: D2, D3  
Wilcrest Plz: D1  
Wildwood Dr: D1, D2  
Willow Trl: F6  
Willowbend Dr: D1  
Willowbriar Ln: D2  
Wilshire Ct: D1  
Wilson Dr: E4, E5  
Wimberly Dr: D6  
Windsor Dr: F4, G4  
Wisdom Dr: G2, G3  
Woodcrest Dr: D1  
Woodlands Dr: E5, E6  
Woody Guthrie Ln: G5  
Wynchase Dr: C5  
Wyndale Dr: C5  
Wynfield Dr: B5, C5  
Wynforest Dr: C5  
Wyngate Dr: C5  
Wynridge Dr: C5  
Wynwood Dr: C5

## **-Y-**

Yale Ln: G4  
Yorkshire Ct: F3, F4

## **-Z-**

Z And Z Ln: E1, E2  
Zavalla Dr: D5  
Zeppelin Cir: G5



# FACILITIES INDEX

## City Facilities

ADULT SOFTBALL COMPLEX: F6  
AVON CENTER: B2  
BATTLEGROUND GOLF COURSE: C2  
CITY HALL: D4  
CLAUDE BURGESS ACTIVITY CENTER: G3  
COMMUNITY CENTER : D4  
COURT HOUSE: C3  
DEER PARK POLICE DEPARTMENT: E3  
DEER PARK PUBLIC LIBRARY: E3  
DOW PARK ATHLETIC COMPLEX: E4  
E.M. MAXWELL CENTER: C3  
EARL DUNN GYM: D4  
FIRE STATION 1: C3  
FIRE STATION 2: F4  
FIRE STATION 3: C6  
FIRE TRAINING FACILITY: A4  
HUMANE SHELTER: G4  
JIMMY BURKE ACTIVITY CENTER: C3  
KINGSDALE RECREATION CENTER: G2  
LIBRARY SOCCER FIELD: E3  
MINCHEN ATHLETIC COMPLEX: C3  
PUBLIC WORKS MAINTENANCE FACILITY: G4  
SPENCERVIEW ATHLETIC COMPLEX: H3  
SURFACE WATER TREATMENT PLANT: C5  
THEATER BUILDING: C3  
TRANSFER STATION: C7  
WASTEWATER TREATMENT PLANT: A4  
YOUTH SPORTS COMPLEX: C2

## Schools

BONNETTE JUNIOR HIGH: F2  
CARPENTER ELEMENTARY: F2  
DEER PARK ELEMENTARY: E4  
DEER PARK H S - NORTH: B3  
DEER PARK H S - SOUTH: E2  
DEER PARK JR HIGH: B3  
DPISD ADMINISTRATION BUILDING: A3  
HERITAGE ELEMENTARY: G6  
JP DABBS ELEMENTARY: H3  
SAN JACINTO ELEMENTARY: B4  
WOLTERS ACCELERATED HIGH SCHOOL: B3

## Apartments

ALEXAN DEER PARK APARTMENTS: F3  
ANTLER APARTMENTS: B3  
DEER BROOK VILLAGE: D3  
DEER GLEN APARTMENTS: E3, F3  
DEER PARK APARTMENTS: B3  
DEER PARK GARDENS: H3  
DEER PARK VILLAGE APARTMENTS AND  
TOWNHOMES: H2, H3  
DEERWOOD AT THE PARK: D3  
GLENWOOD TRAILS: G2  
HELGRA APARTMENTS: C3  
HERITAGE GLEN: F2  
PARKTOWN I TOWNHOUSES: F2, F3  
PARKTOWN II : E3, F3  
SAVANNAH OAKS APARTMENTS: H4  
TOWN PLAZA APARTMENTS: C3, D3  
UNKNOWN3: A3  
VILLAGE AT DEER PARK: C3  
WATERFORD AT DEER PARK: E3, F3

## Hotels

BEST WESTERN: C3  
COMFORT SUITES: C3

HAMPTON INN: C3  
HOLIDAY INN EXPRESS: C3, D3  
LA QUINTA INN & SUITES: C6  
SCOTTISH INN & SUITES: H2  
SUPER 8 MOTEL: B3

## Trailer Parks

4701 GLENWOOD: H2, H3  
CANADA PARK: G3  
MEADOWLANDS: H3

## City Park

Bayou Bend Park: G3  
Big Bend Park: D5  
Brookhollow Park: E2  
Brownwind Park: F6  
College Park: H4  
Deer Meadows Park: E1  
Dow Park: D3, D4, E3, E4  
Ella And Friends Dog Park: C2  
Ivy Oaks Park: D6  
Monroe Park: F5  
Nedith Park: F4, F5  
P Street Right-of-way: D6, E6  
Park Green: B5  
Park Meadows Park: F4, F5  
Parkside Place Park: F5  
Parkview Park: E2  
Running Brook Park: C5, D4, D5  
Terrace Park: A3  
Tiffany Amber Park: C5  
Willow Springs Park: H6  
Wynfield Park: C5

